

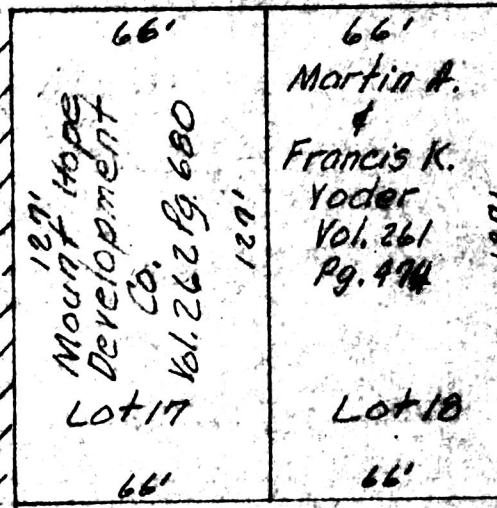
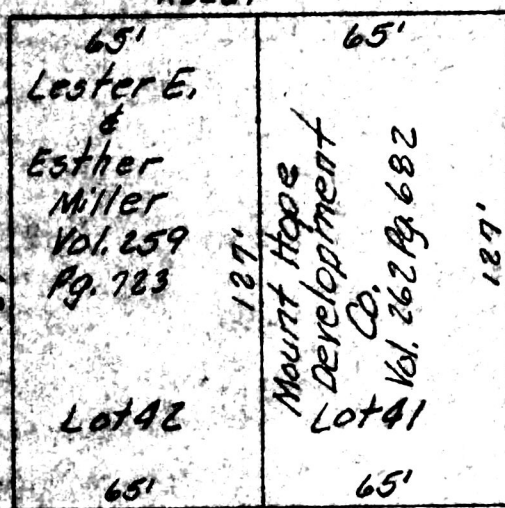
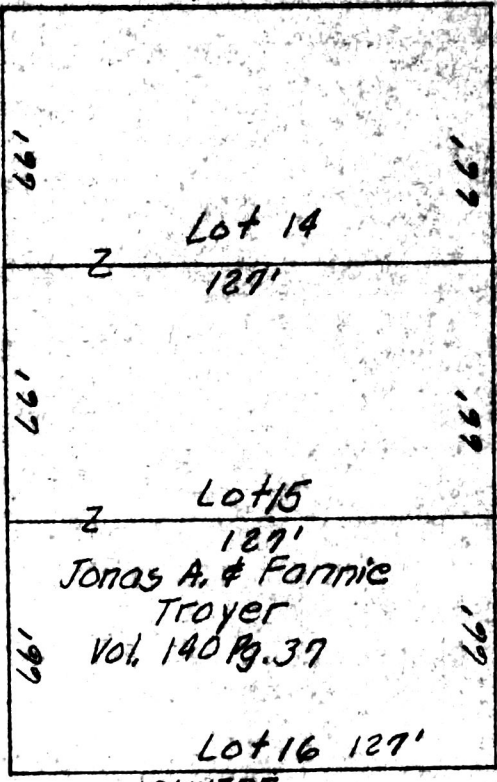

Sec. 2, T14N, R12W SALT CREEK TWP, HOL. CO., OHIO
East 127' P.B. Pg. 43

DL 389 66

North

NORTH

South



West

Portion to be vacated is cross hatched.

JACKSON STREET
66' WIDE

PLAT FOR VACATION OF
CLAY STREET

Between Lots 41 & 17 in the
unincorporated Village of
Mount Hope located in Sec. 2
T14N, R12W of Salt Creek Twp.
Hol. Co., Ohio.
Robert L. Kasner R.S. 5193
RE. 28820
11/1/93



Scale: 1" = 50'

INDEXED

188639

RECORDED

FEE No. f.c.s.

AT 2:10 o'clock P.M.

MAR 10 94

MAR 9 94

VOL. 14 PAGE 454 - Survey, Maps, Etc.
Dept. of Public Safety