

SPLIT APPROVED # 930226

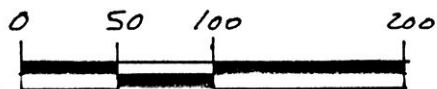
SPLIT APPROVED # 930225

pd: 30.00

These 2.000 & 0.840 acre parcels are not approved for any use that generates wastewater.

Sanitarian *[Signature]* Date 11/16/93

PAINT TOWNSHIP
4TH. QTR. LOTS 24 & 25
T-10 N ; R-5 W
HOLMES COUNTY, OHIO



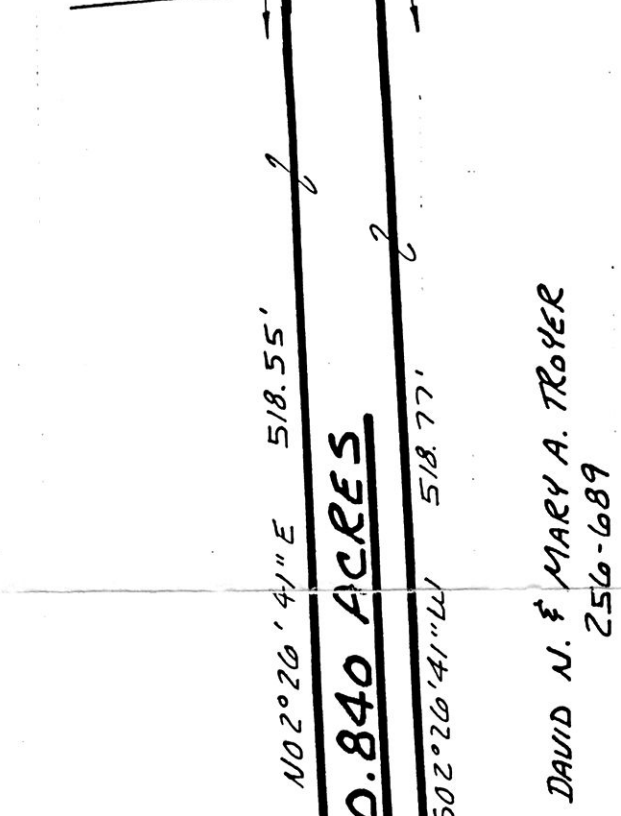
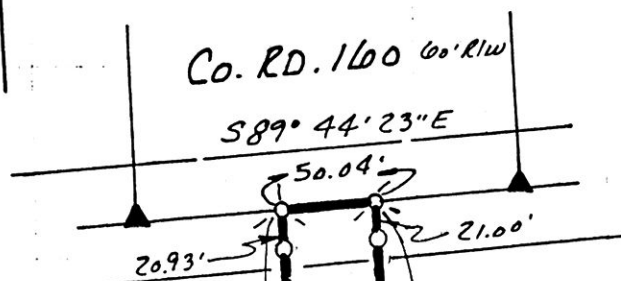
SCALE: 1" = 100'

- STONE FOUND
- ▲ R.R. SPIKE FOUND
- IRON PIN FOUND
- ⊙ P.K. NAIL SET
- 5/8" RE BAR WITH I.D. CAP SET
- I.D. CAP MARKED "BAKER 6938"


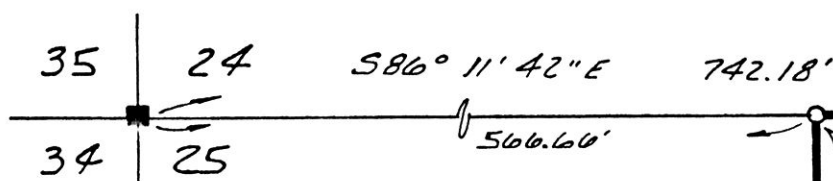
REFERENCES:

- DEED VOL. 256 PAGE 689
- DEED VOL. 255 PAGE 107
- DEED VOL. 222 PAGE 300
- DEED VOL. 223 PAGE 616
- PLAT VOL. 9 PAGE 221
- PLAT VOL. 5 PAGE 72
- PLAT VOL. 5 PAGE 114

BEARINGS FROM DEED VOL. 256 PAGE 689



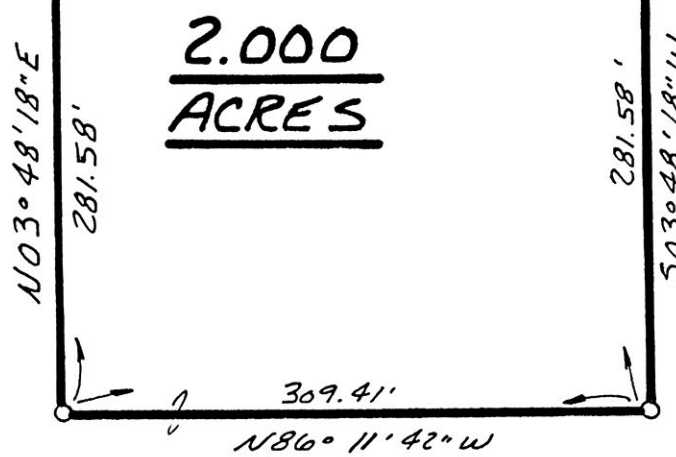
DAVID N. & MARY A. TROYER
256-689



I CERTIFY THIS SURVEY TO BE CORRECT TO THE BEST OF MY KNOWLEDGE.

Donald C. Baker
DONALD C. BAKER 6938
5958 T.R. 322
MILLERSBURG, OHIO 44654
PH. (716) 674-4788
Oct. 28, 1993

59393-MLS



WILLIS M. & LIZZIE YODER
255-107

185541

Res'd DEC 28 1993

AT 2:07 o'clock PM

Recorded DEC 29 1993

Holmes Co. Ohio Fee: \$20.00

Plat Vol. 14 Deed vol. 14 pg 839+841

Plat 397 Recorder Sally Miller T.G.

PLAT APPROVED 12/10/93 B

INDEXED