

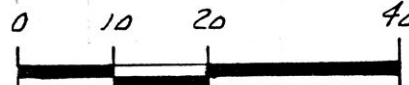
# VILLAGE OF MILLERSBURG PART OF LOT 563 HOLMES COUNTY, OHIO

RESURVEY OF  
255-508  
254-845  
194-282

REFERENCES:

DEED VOL. 254 PAGE 845  
DEED VOL. 259 PAGE 964

BEARINGS FROM PLAT VOL. 1 PAGE 123



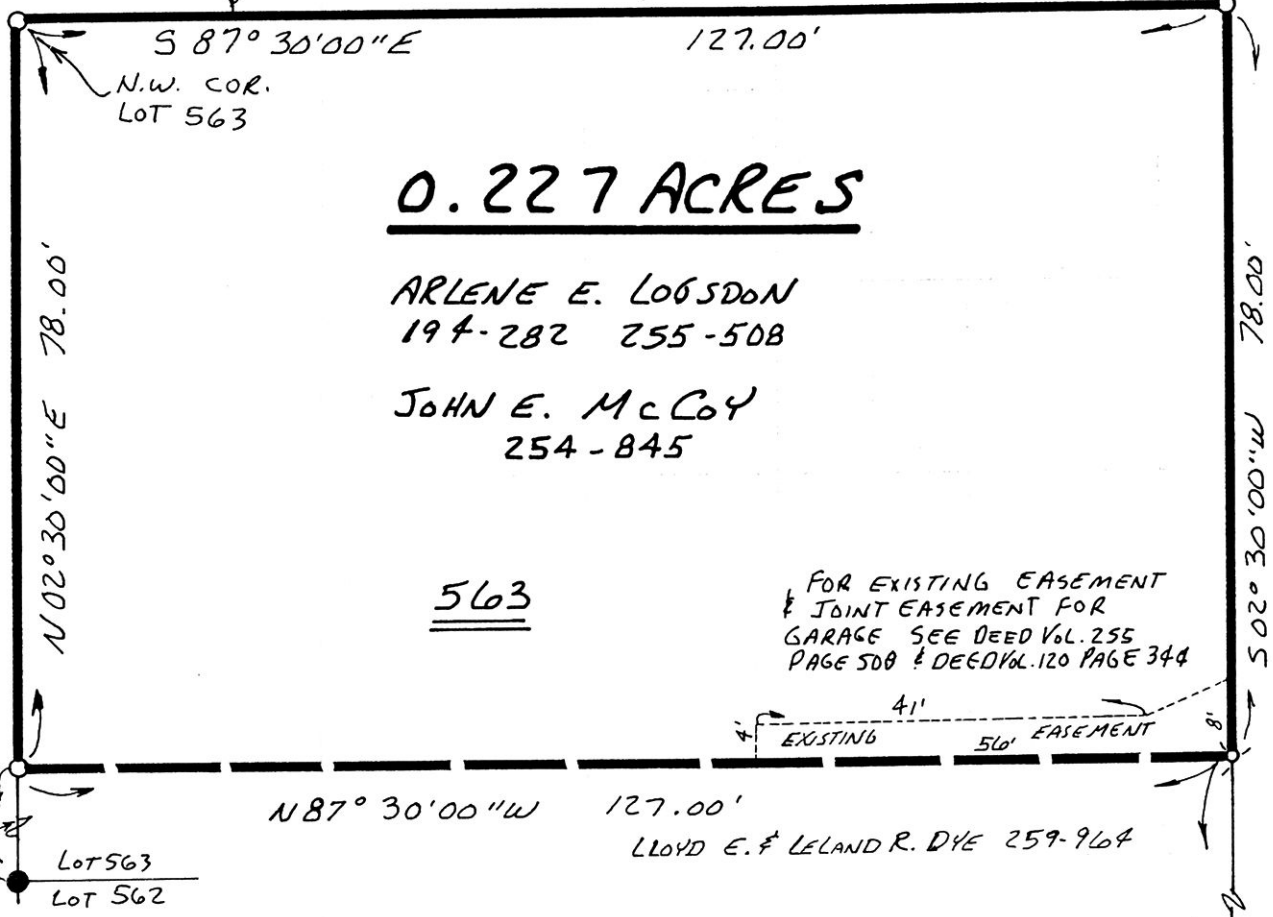
SCALE: 1" = 20'

- ⊕ DRILL HOLE SET IN CONCRETE
- 5/8" RE BAR WITH I.D. CAP SET I.D. CAP MARKED "BAKER 6938"
- IRON PIN FOUND

pd. \$20.00

LOT 142

(NOTE: I COULD NOT FIND OWNERSHIP OF THIS 10' STRIP NOR COULD I FIND WHERE THIS STRIP WAS DEDICATED AS AN ALLEY.)



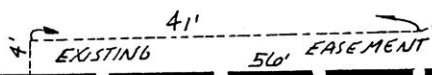
## 0.227 ACRES

ARLENE E. LOGSDON  
194-282 255-508

JOHN E. MCCOY  
254-845

563

FOR EXISTING EASEMENT & JOINT EASEMENT FOR GARAGE SEE DEED VOL. 255 PAGE 508 & DEED VOL. 120 PAGE 344




10' ALLEY

S. WASHINGTON ST. 49.5'

I CERTIFY THIS SURVEY TO BE CORRECT TO THE BEST OF MY KNOWLEDGE.

Donald C. Baker  
 DONALD C. BAKER P.S. 6938  
 5958 T.R. 322  
 MILLERSBURG, OHIO 44654  
 PH. (216) 674-4788  
 SEPT. 3, 1993



183877

46793-MLS

Rec'd SEP 14 1993  
Recorded SEP 15 1993

AT 11:22 O'CLOCK A.M.  
Holmes Co. Ohio Fee: \$20.00

Plat Vol. 14 Pt. 300  
Deed vol. 261 pg 557

PLAT APPROVED  
9/14/93