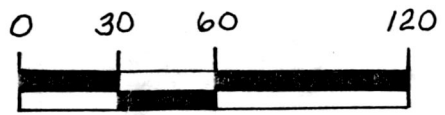



\$ 20.00 pd.

SALTCREEK TOWNSHIP
4TH QTR. LOT 18
T-10N; R-6W
HOLMES COUNTY, OHIO



SCALE: 1" = 60'
● IRON PIN FOUND
■ STONE FOUND
○ 5/8" REBAR WITH I.D. CAP SET
I.D. CAP MARKED "BAKER 6938"

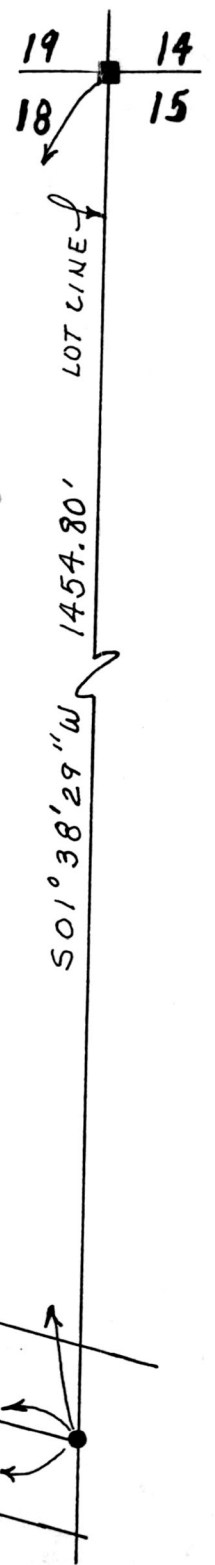
REFERENCES:
DEED VOL. 199 PAGE 17
BEARINGS FROM DEED VOL. 244 PAGE 523



I CERTIFY THIS SURVEY TO BE CORRECT
TO THE BEST OF MY KNOWLEDGE.

Donald C. Baker
DONALD C. BAKER P.S. 6938
5958 T.R. 322
MILLERSBURG, OHIO 44654
PH. (216) 674-4788
JUNE 21, 1993

PLAT APPROVED
8/18/93



JAMES C. & WANDA K. MAST
244-523

INDEXED

0.048 ACRES

183516

rec'd. AUG 19 1999 AT 3:45 O'CLOCK P.M.
Revised AUG 20 1999 Holmes Co. Ohio Plat # 20.00
Plat Vol. 14 Pg. 280 Recorder Daisy Miller Laurel.
Deed Vol. 261 pg 200

This 0.048 acre parcel is not approved
for any use that generates wastewater.

Donald C. Baker
Sanitarian
Date 7/30/93

SPLIT
APPROVED
930149

183516

VOL 14 PAGE 280

BRENDA CLARK
199-17

Co. Rd. 207

CENTER LINE 20' EASEMENT