

183481


#20.00pd.

This 0.942 acre parcel is approved for residential wastewater treatment.

John Deery
Sanitarian

7/30/93
Date

PAINT TOWNSHIP
S.E. QTR. SECTION 35
T-15; R-11W
HOLMES COUNTY, OHIO



SCALE: 1" = 100'

- IRON PIN FOUND
- HIGHWAY MDN. FOUND
- △ R.R. SPIKE SET
- 5/8" REBAR WITH I.D. CAP SET
- I.D. CAP MARKED "BAKER 6938"

REFERENCES:

- DEED VOL. 255 PAGE 122
- DEED VOL. 270 PAGE 772
- DEED VOL. 252 PAGE 842
- DEED VOL. 238 PAGE 755
- BEARINGS FROM PLAT VOL. 8 PAGE 751

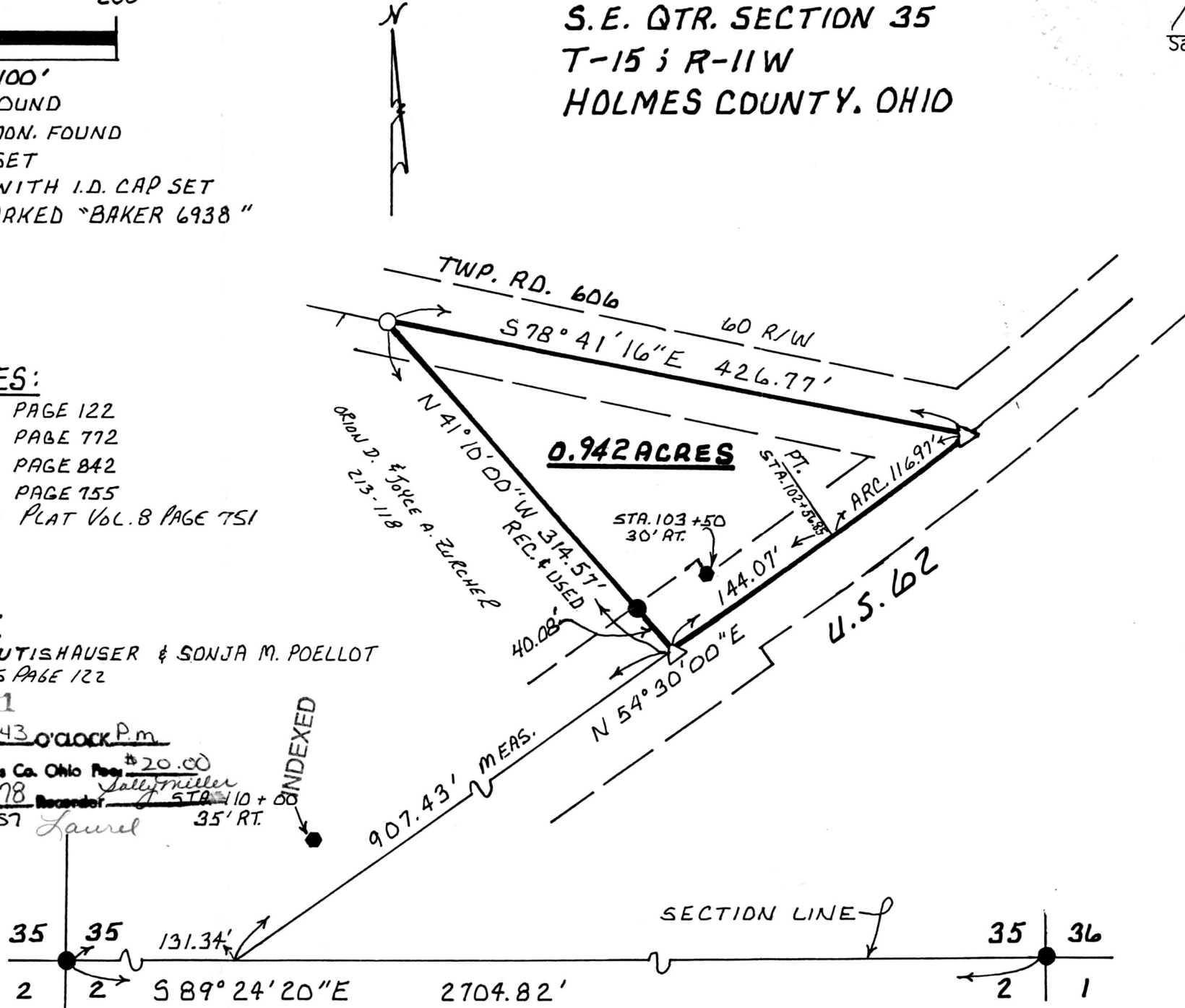
GRANTORS:

ARNOLD M. RUTISHAUSER & SONJA M. POELLOT
DEED VOL. 255 PAGE 122


183481

Rec'd. AUG 17 1993 AT 2:43 O'CLOCK P.M.
 Recorded AUG 18 1993 Holmes Co. Ohio Fee #20.00
 Plat Vol. 14 Pg. 278 Recorder *Sally Miller*
 Deed Vol. 261 pg. 157 Laurel STA. 110 + 00 35' RT.

INDEXED



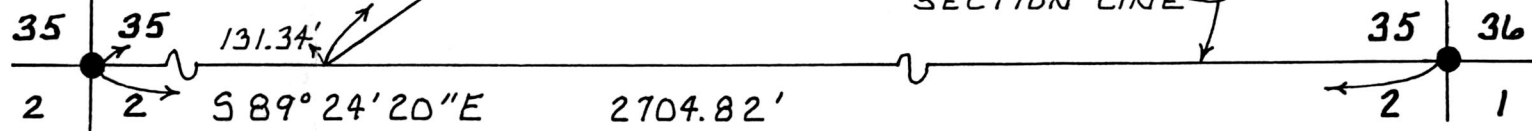
CURVE DATA
 Δ = 01° 49' 40"
 R = 3666.93'
 ARC = 116.97'
 T = 58.49'
 CH. = 116.96'
 CH. BRG. = S 53° 35' 10" W



I CERTIFY THIS SURVEY TO BE CORRECT TO THE BEST OF MY KNOWLEDGE.

Donald C. Baker
 DONALD C. BAKER P.S. 6938
 5958 T.R. 322
 MILLERSBURG, OHIO 44654
 PH: (216) 674-4788
 JUNE 25, 1993

VOL 14 PAGE 278



PLAT APPROVED 8/13/93

24993-BEC