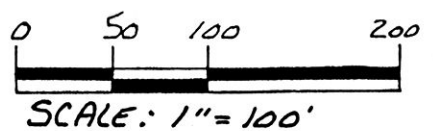


CLARK TOWNSHIP N.W. QTR. SECTION 15 T-8N; R-4W HOLMES COUNTY, OHIO



SCALE: 1" = 100'

- STONE FOUND
- IRON PIN FOUND
- 5/8" RE BAR WITH I.D. CAP SET
- I.D. CAP MARKED "BAKER 6938"

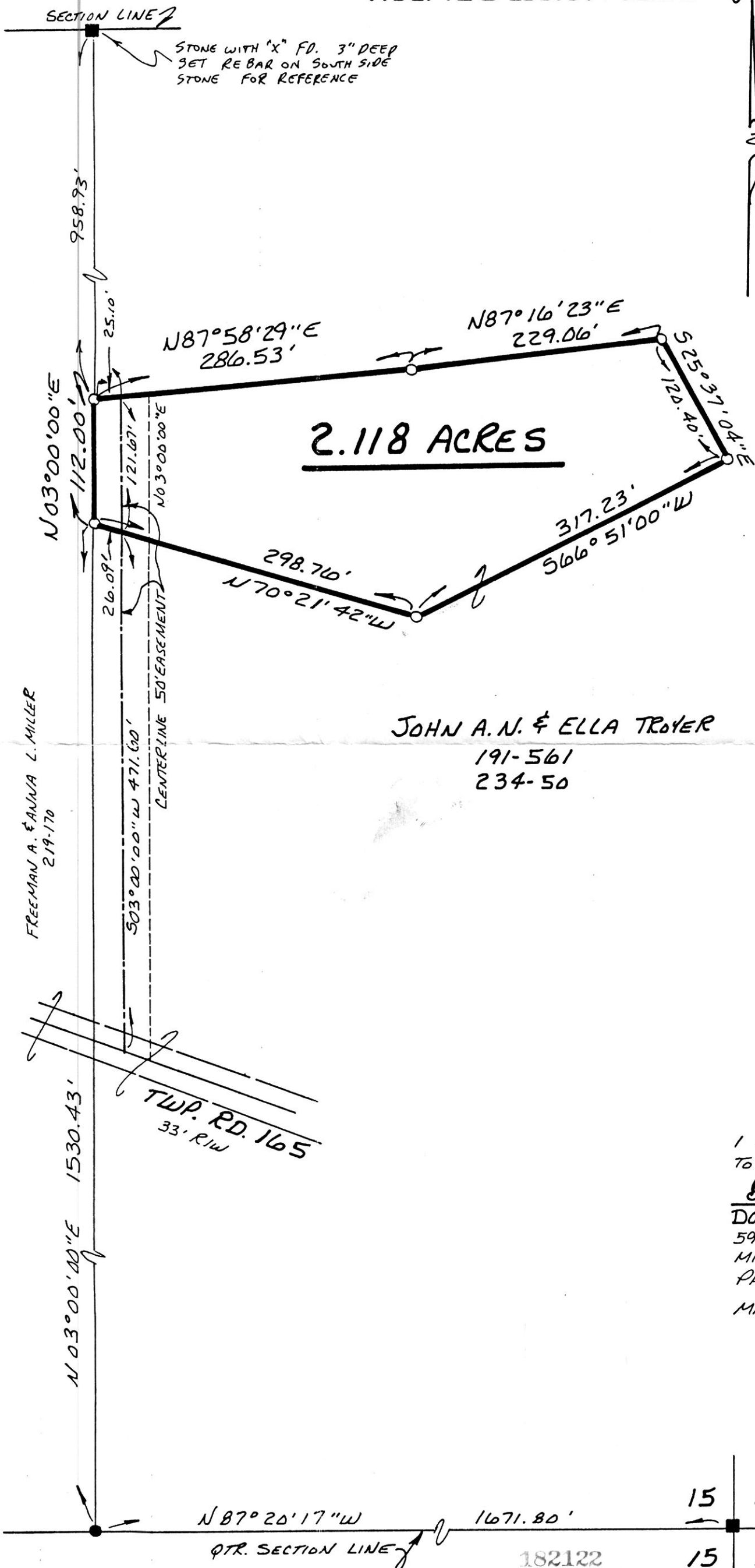
REFERENCES:

DEED VOL. 234 PAGE 50
DEED VOL. 219 PAGE 170

SPLIT
APPROVED
930086

This 2.118 acre parcel is approved
for residential wastewater treatment.


John A. N. & Ella Troyer
Sanitarian Date 5/7/93



2.118 ACRES

JOHN A. N. & ELLA TROYER
191-561
234-50

FREEMAN A. & ANNA L. MILLER
219-170



I CERTIFY THIS SURVEY TO BE CORRECT
TO THE BEST OF MY KNOWLEDGE.

Donald C. Baker
DONALD C. BAKER P.S. 6938
5958 T.R. 322
MILLERSBURG, OHIO 44654
PH. (216) 674-4788
MARCH 19, 1993

12993-MLS

15	15
15	15

Recorded MAY 24 1993 AT 1:30 O'CLOCK P.M.
 Recorded MAY 25 1993 Holmes Co. Ohio Fee 9.35
 Plat Vol. 14 Pg. 213 Recorder Sally Miller
 Deed vol. 260 Pg. 27

INDEXED

PLAT APPROVED
5/21/93