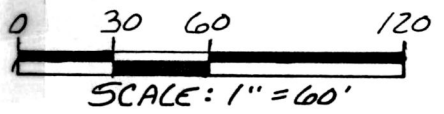
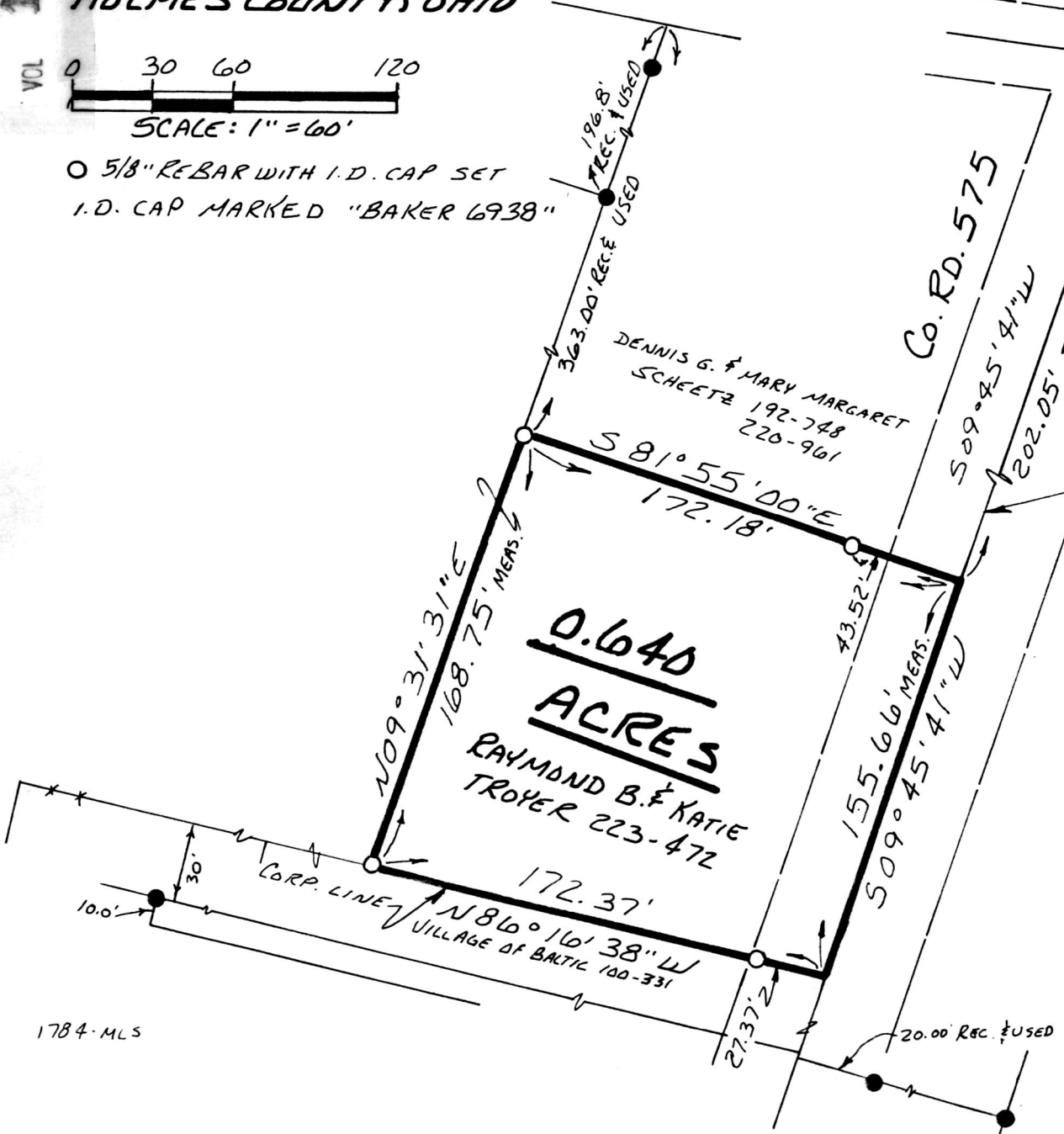


CLARK TOWNSHIP
S. W. QTR. SECTION 25
T-8N; R-4W
HOLMES COUNTY, OHIO



○ 5/8" REBAR WITH I.D. CAP SET
I.D. CAP MARKED "BAKER 6938"



**0.0640
ACRES**

RAYMOND B. & KATIE
TROYER 223-472

DENNIS G. & MARY MARGARET
SCHEETZ 192-748
220-961

THE BALDIC
CHURCH OF THE
BRETHREN
234-486


VILLAGE OF BALDIC
214-620

TWP. RD. 112 30' R/W

S 72° 36' 16" W 224.83' REC.
S 72° 22' 17" W 233.07' REC.

N 04° 04' 47" E 1934.05' REC.
PTR. SEC. LINE

25
HOLMES Co.
TUSCARAWAS Co.



173308

Don M. Croy
Sanitarian
Date 8/13/91

This 0.0640 acre parcel is approved
for residential wastewater treatment.

APPROVED
8/10/91

rec'd. AUG 16 1991 At 2:16 O'CLOCK PM
Recorded AUG 19 1991 Holmes Co. Ohio Fees \$5.00
Plat Vol 12 Pg 730 Recorder Mary Ellen Seigrist
Deed Vol 252 pg 500

I CERTIFY THIS SURVEY TO BE
CORRECT TO THE BEST OF MY
KNOWLEDGE.

Donald C. Baker
DONALD C. BAKER P.S. 6938
4321 T.R. 252
GLENMONT, OH. 44628

JULY 19, 1991

PLAT APPROVED
8/15/91 B

INDEXED