


105.00

173184

VOL 12 PAGE 724



I.P. FD. 0.89' SOUTH OF CORNER ON PROP. LINE

2.000 ACRES
JOHN E. & LYDIANN WEAVER
239-222

PAUL A. & MABEL MILLER
180-114

This 2.000 acre parcel is approved for residential wastewater treatment.

[Signature]
Sanitarian Date 7/24/91

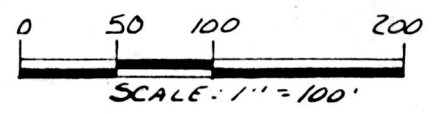
SPLIT APPROVED # 910112

Rec'd. AUG 7 1991
Recorded AUG 8 1991

Plat Vol. 12 Deed Vol 252 pg 434

AT 2:29 O'CLOCK PM
Holmes Co. Ohio Fees 5.00
Pg. 724 Recorder *[Signature]*


PAINT TOWNSHIP
3RD. QTR. LOT 1
T-10N ; R-5W
HOLMES COUNTY, OHIO



- IRON PIN FOUND
- 5/8" REBAR WITH I.D. CAP SET I.D. CAP MARKED "BAKER 6938"

REFERENCES:

DEED VOL. 239 PAGE 222
DEED VOL. 180 PAGE 114
BEARINGS FROM PLAT VOL. 8
PAGE 346



I CERTIFY THIS SURVEY TO BE CORRECT TO THE BEST OF MY KNOWLEDGE.

[Signature]
DONALD C. BAKER P.S. 6938
4321 T.R. 252
GLENMONT, OHIO 41628

APRIL 19, 1991

1661-MLS

PLAT APPROVED
8/7/91 B