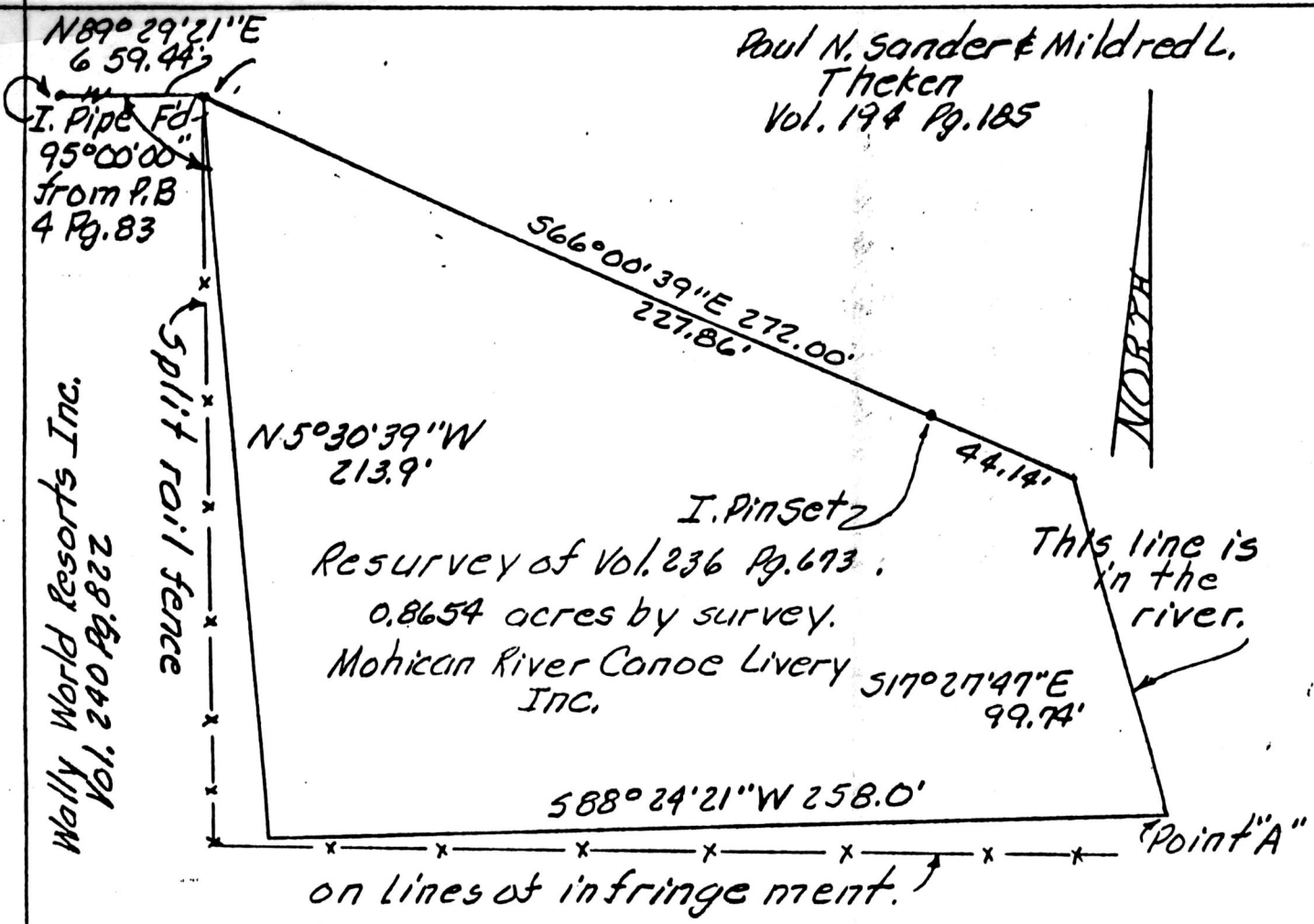


Rec'd 9-5-10



Wally World Resorts Inc. I.T. Sports Plow Vol. 198 Pg. 042 101 W.M. 228.84

Paul N. Sander & Mildred L. Theken Vol. 194 Pg. 185

I. Pinsetz Resurvey of Vol. 236 Pg. 673. 0.8654 acres by survey. Mohican River Canoe Livery Inc.



This line is in the river.

on lines of infringement.

Point "A" is N87°55'07"E 158.77', N13°05'00"E 1,431.69', N12°50'06"E 16.60', S76°55'00"E 350.00', N13°41'52"E 398.14', and N10°13'00"E 1,240.00' from an iron pin in T.R. 211 at the S.E. crnr of the N.E. 1/4 of the S.W. 1/4 of Sec. 20, T19N, R15W, of Knox Twp., Hol. Co., Ohio.

It is the intent of this instrument to transfer all the lands in above referenced volume and page, even though there is a difference in acreage. The original description could not be transferred without a new survey as per Holmes County Tax Map Office.

Mohican River Canoe Livery Inc. Grantor.



Known as part of the N.E. 1/4 of Sec. 20, T19N, R15W, of Knox Twp., Hol. Co., Ohio. Robert L. Kasner P.S. 5193 P.E. 28820 7/22/90

REC'D JUL 5 1991 INDEXED AT 4:04 O'CLOCK PM JUL 8 1991 RECORDED

Plat VOL 12 PG 702 Holmes Co. Ohio Fee: \$5.00

PLAT APPROVED 7/1/91 B