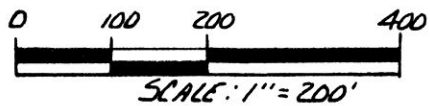


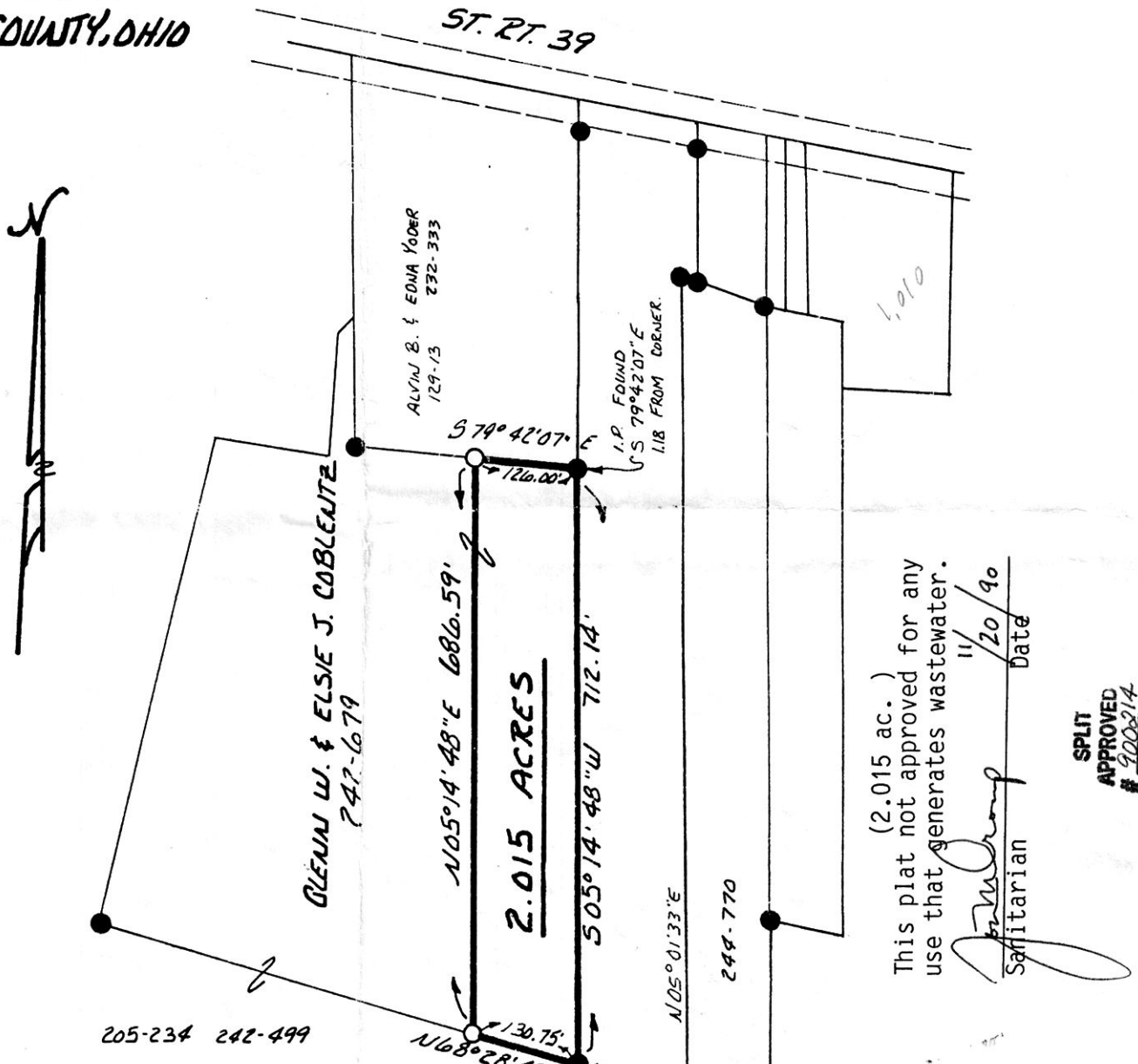
WALNUT CREEK TOWNSHIP  
N.W. & S.W. QTRS. SECTION 19  
T-9N; R-5W, HOLMES COUNTY, OHIO



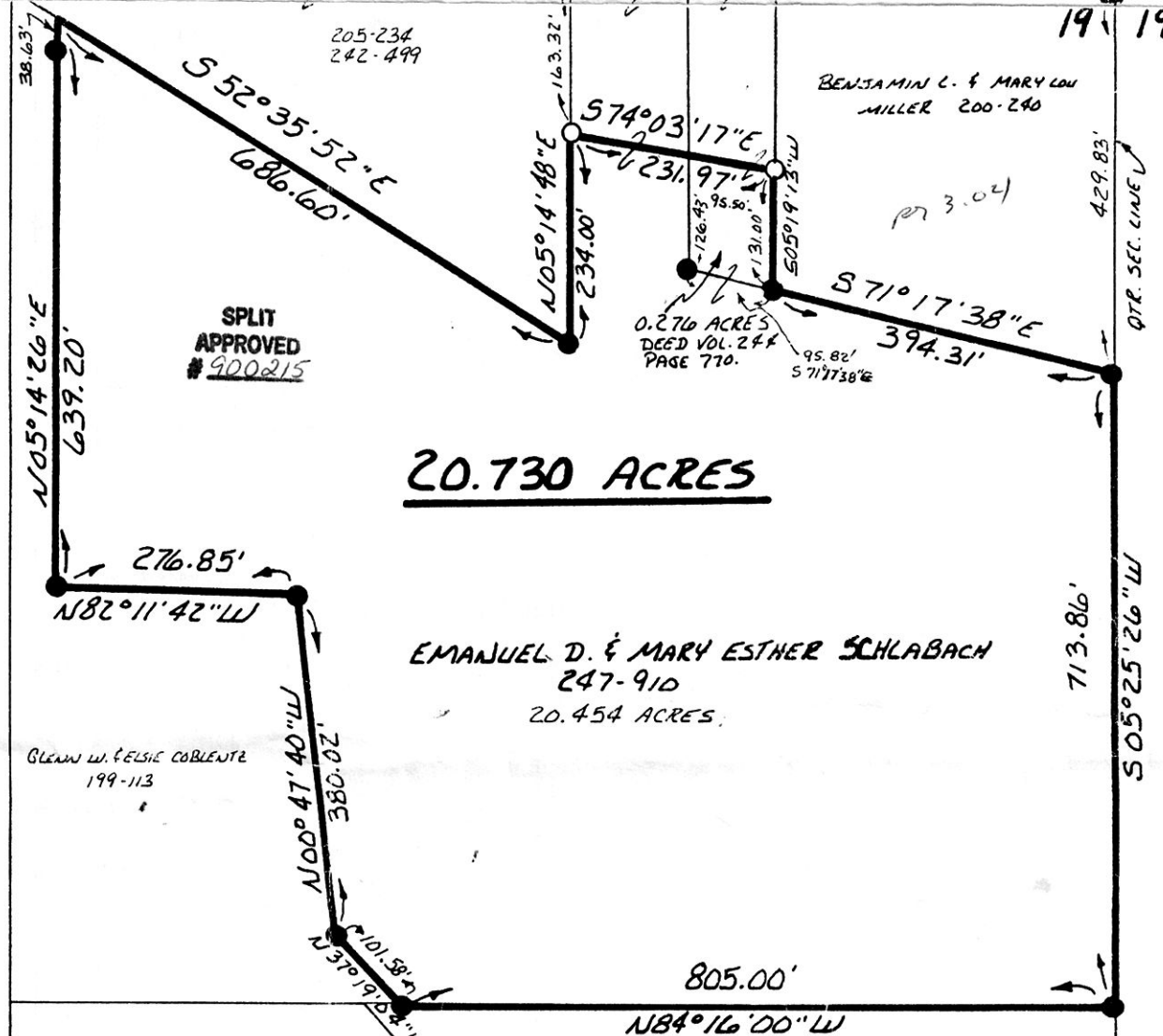
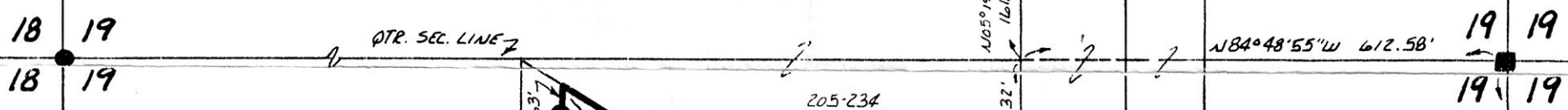
- STONE FOUND
- IRON PIN FOUND
- 5/8" REBAR WITH I.D. CAP SET  
I.D. CAP MARKED "BAKER 6938"

REFERENCES:

- PLAT VOL. 12 PAGE 173
  - PLAT VOL. 4 PAGE 133
  - PLAT VOL. 10 PAGE 802
  - PLAT VOL. 8 PAGE 96
  - PLAT VOL. 8 PAGE 40
  - PLAT VOL. 7 PAGE 597
  - PLAT VOL. 4 PAGE 58
  - PLAT VOL. 12 PAGE 297
  - DEED VOL. 247 PAGE 910
  - DEED VOL. 244 PAGE 770
  - DEED VOL. 242 PAGE 679
- BEARINGS FROM PLAT VOL. 10 PAGE 802



(2.015 ac.)  
This plat not approved for any use that generates wastewater.  
Date 11/20/90  
Sanitarian  
SPLIT APPROVED # 900214



SPLIT APPROVED # 900215

20.730 ACRES

EMANUEL D. & MARY ESTHER SCHLABACH  
247-910  
20.454 ACRES



I CERTIFY THIS SURVEY TO BE CORRECT TO THE BEST OF MY KNOWLEDGE.

Donald C. Baker  
DONALD C. BAKER P.S. 6938  
4321 T.R. 252  
GLENMONT, OHIO 44628  
PH. 216/377-4177

170300

Rec'd. DEC 1 1 1990 AT 4:17 O'CLOCK PM  
Recorded DEC 12 1990 Holmes Co. Ohio Fees 9.35  
Plat Vol. 12 Pg. 578 Recorder Richard Green

SEPT. 26, 1990  
1331-MS

19 19  
22 22

PLAT APPROVED 12/7/90 B