


BERLIN TOWNSHIP  
4TH. QTR. LOT 5  
TWP. 9N; RANGE 6W  
HOLMES COUNTY, OHIO

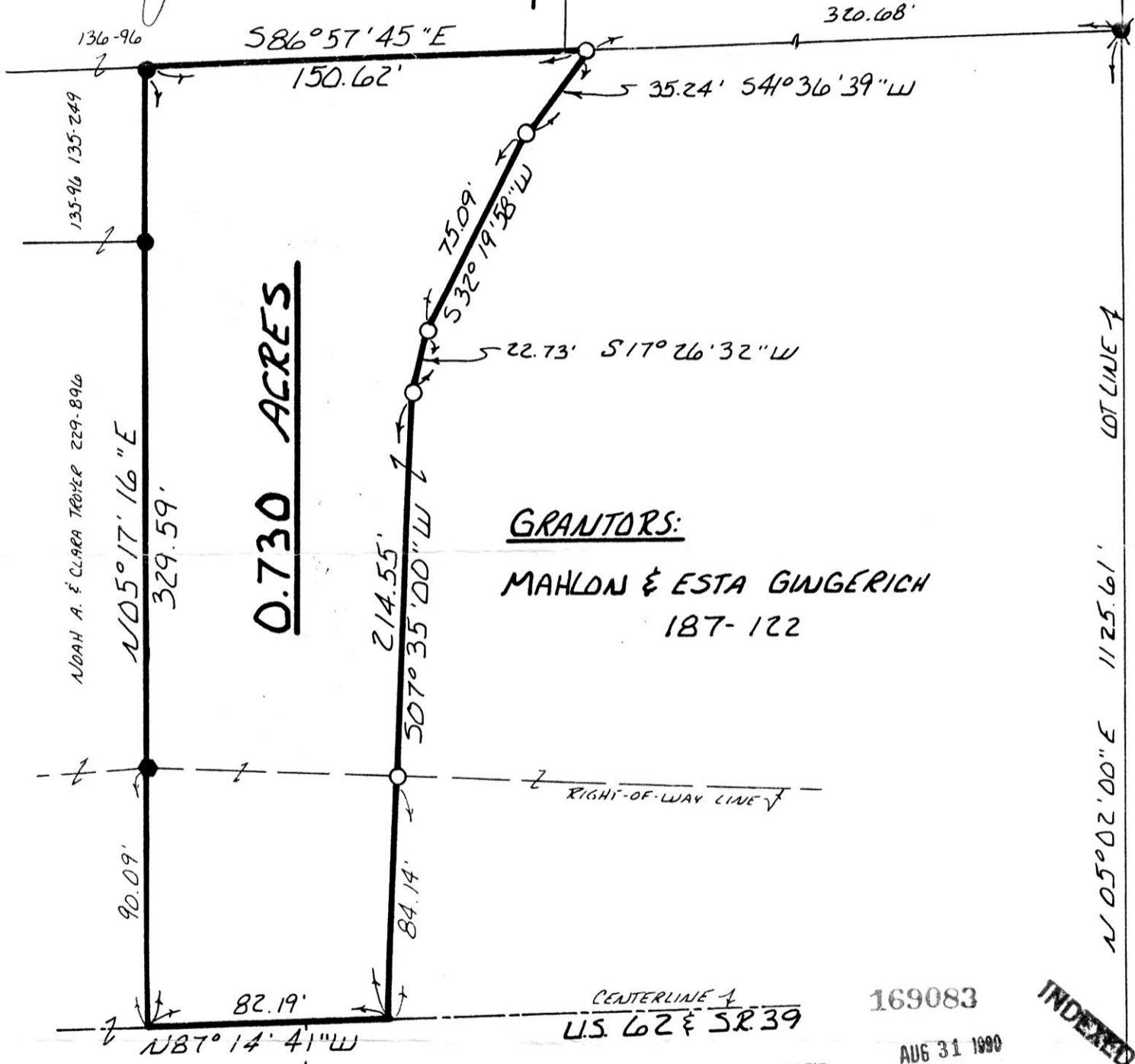


- SCALE: 1" = 50'
- HIGHWAY MONUMENT FOUND
  - P.K. NAIL FOUND
  - IRON PIN FOUND
  - 5/8" REBAR WITH I.D. CAP SET  
I.D. CAP MARKED "BAKER 6938"

REFERENCES:  
 PLAT VOL. 7 PAGE 794  
 PLAT VOL. 7 PAGE 380  
 VARIOUS DEEDS AS SHOWN  
 BEARINGS FROM PLAT VOL. 7 PAGE 794

GLEN M. & ADA MILLER  
 141-610

(0.730 Ac.)  
 This plat not approved for any use  
 that generates wastewater.  
*Sanitarian* 6/21/90 Date  
**SPLIT APPROVED**  
 # 900151



GRANTORS:  
 MAHLON & ESTA GINGERICH  
 187-122


CENTERLINE  
 U.S. 62 & SR 39

169083

INDEXED

REC'D. AUG 31 1990  
 AT 11:14 O'CLOCK A.M.  
 RECORDED SEP 4 1990  
 Plat VOL 2 PG. 509  
 Holmes Co. Ohio Fee: 5.00  
 Recorder

190-643 Deed Vol. 248 Page 521



I CERTIFY THIS SURVEY TO BE CORRECT  
 TO THE BEST OF MY KNOWLEDGE.  
 Donald C. Baker  
 DONALD C. BAKER P.S. 6938  
 4321 T.R. 252  
 GLENMONT, OHIO

MAY 23, 1990

PLAT APPROVED  
 8/30/90 B

VOL 12 PAGE 509

25 24  
5 4

TWP. RD. 353  
 LOT LINE 1

N 05°02'00" E 1125.61'

5 4  
10 9