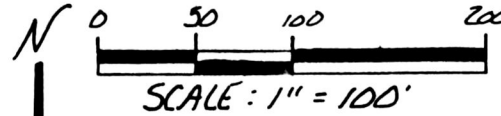


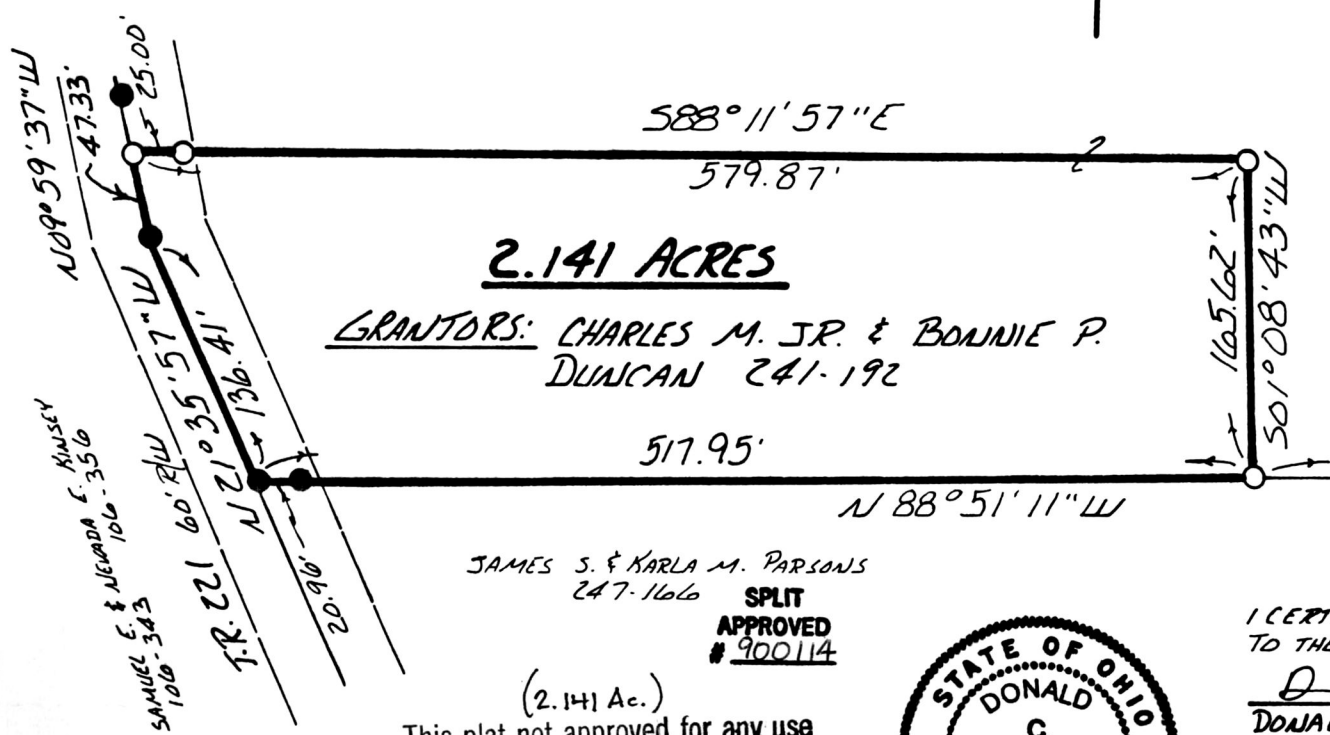
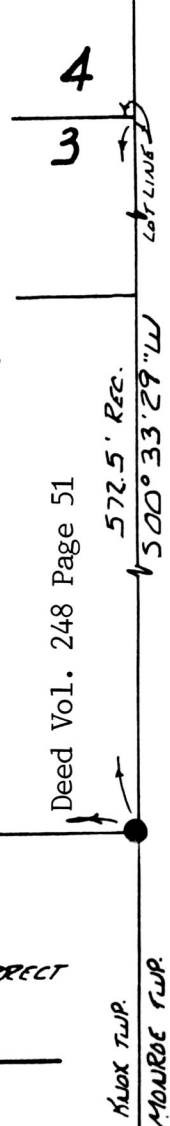
KNOX TOWNSHIP  
 4TH. QTR. LOT 3  
 TWP. 9N RANGE 9W  
 HOLMES COUNTY, OHIO



- IRON PIN FOUND
- 5/8" REBAR WITH I.D. CAP SET  
I.D. CAP MARKED "BAKER 6938"

REFERENCES:  
 PLAT VOL. 6 PAGE 94  
 PLAT VOL. 7 PAGE 128  
 PLAT VOL. 5 PAGE 121

BEARINGS FROM PLAT VOL. 12 PAGE 94



2.141 ACRES  
 GRANTORS: CHARLES M. JR. & BONNIE P. DUNCAN 241-192

JAMES S. & KARLA M. PARSONS  
 247-166

SPLIT  
 APPROVED  
 # 900114

(2.141 Ac.)  
 This plat not approved for any use  
 that generates wastewater.  
 Sanitarian [Signature] 7/23/90  
 Date



I CERTIFY THIS SURVEY TO BE CORRECT  
 TO THE BEST OF MY KNOWLEDGE.

Donald C. Baker  
 DONALD C. BAKER P.S. 6938  
 4321 T.R. 252  
 GLENMONT, OHIO

JUNE 18, 1990

PLAT APPROVED  
 7/25/90 B

REGD. JUL 26 1990  
 AT 10:00 O'CLOCK A.M.  
 RECORDED JUL 27 1990  
 Plat VOL 12 PG 482  
 Fees \$ 5.00  
 Recorder  
 Richard Weaver RR

Deed Vol. 248 Page 51

KNOX TWP.  
 MONROE TWP.

168621

168621

VOL 12 PAGE 482

1201-MS