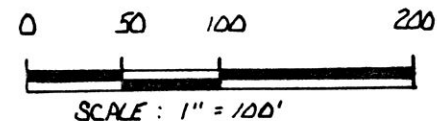


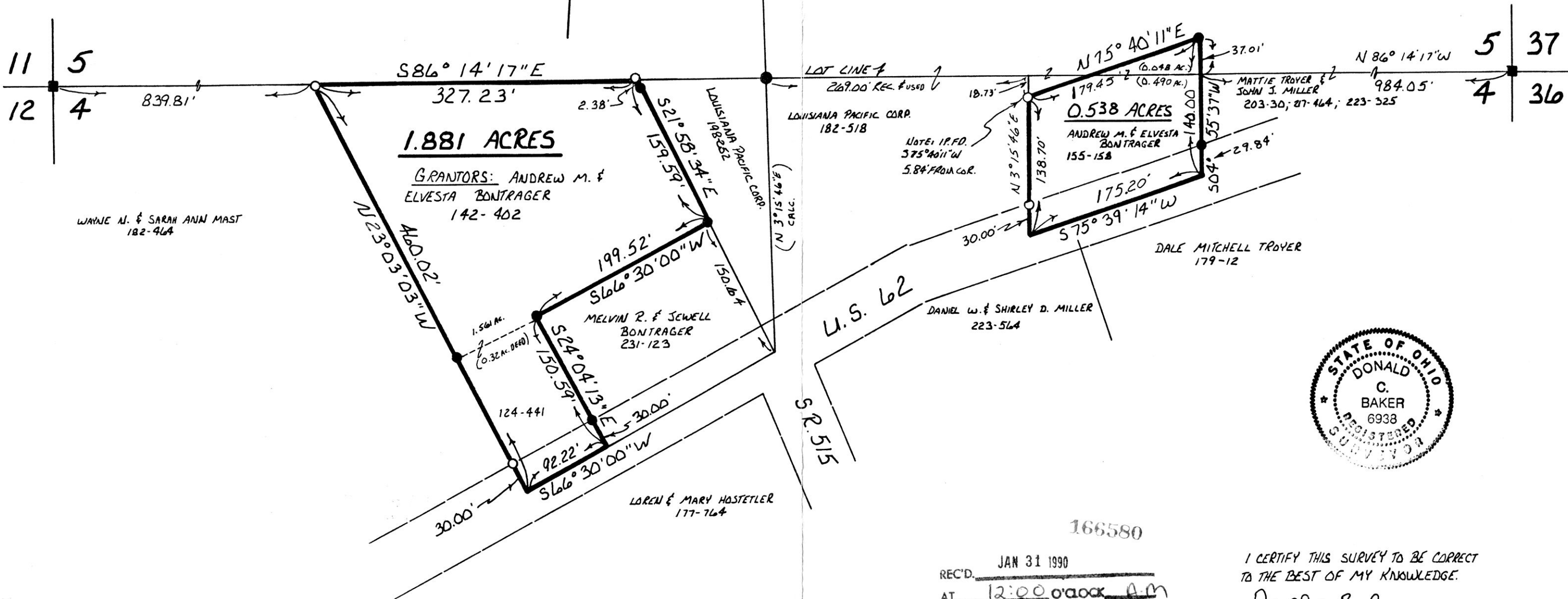
PAINT TOWNSHIP
4TH. QTR. LOTS 4 & 5
TWP.-10N RANGE-5W
HOLMES COUNTY, OHIO

REFERENCES:

DEED VOL. 155 PAGE 158
PLAT VOL. 8 PAGE 271
PLAT VOL. 7 PAGE 190
PLAT VOL. 4 PAGE 66
PLAT VOL. 10 PAGE 561
PLAT VOL. 3 PAGE 90
VARIOUS DEEDS AS SHOWN
BEARINGS FROM PLAT VOL. 3 PAGE 90



- STONE FOUND
- IRON PIN FOUND
- 5/8" REBAR WITH I.D. CAP SET
- I.D. CAP MARKED "BAKER 6938"



WAYNE N. & SARAH ANN MAST
182-464

1.881 ACRES

GRANTORS: ANDREW M. &
ELVESTA BONTRAGER
142-402

MELVIN R. & SEWELL
BONTRAGER
231-123


0.538 ACRES

ANDREW M. & ELVESTA
BONTRAGER
155-158

MATTIE TROYER &
JOHN J. MILLER
203-30; 217-464; 223-325

DALE MITCHELL TROYER
179-12

DANIEL W. & SHIRLEY D. MILLER
223-564



REC'D. JAN 31 1990
AT 12:00 o'clock A.M.
RECORDED FEB 01 1990
Plat VOL. 12 PG. 364
Holmes Co. Ohio Fee: 9.35
Richard Garen Recorder

I CERTIFY THIS SURVEY TO BE CORRECT
TO THE BEST OF MY KNOWLEDGE.

Donald C. Baker
DONALD C. BAKER P.S. 6938
4321 T.R. 252
GLENMONT, OHIO

Dec. 21, 1989