

N.W. 1/4

N.E. 1/4 Lot 11 Part Washington Rd. Acres

I. Pipe Found at center of Sec. 20, T. 9N., R. 7W., of Hardy Twp., Hol. Co., Ohio 4.94 acra tract, Vol. 228 Pg. 501 P.B. 4 Pg. 138

586°00'00"E 330.00' Tract 2 Vol. 150 Pg. 257

I. Pipe Found at S.E. crnr Lot 11

S.W. 1/4

S.E. 1/4

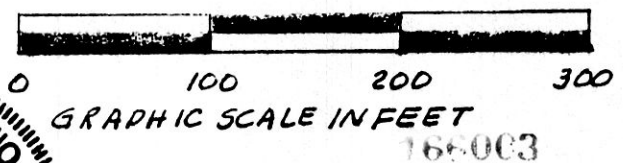
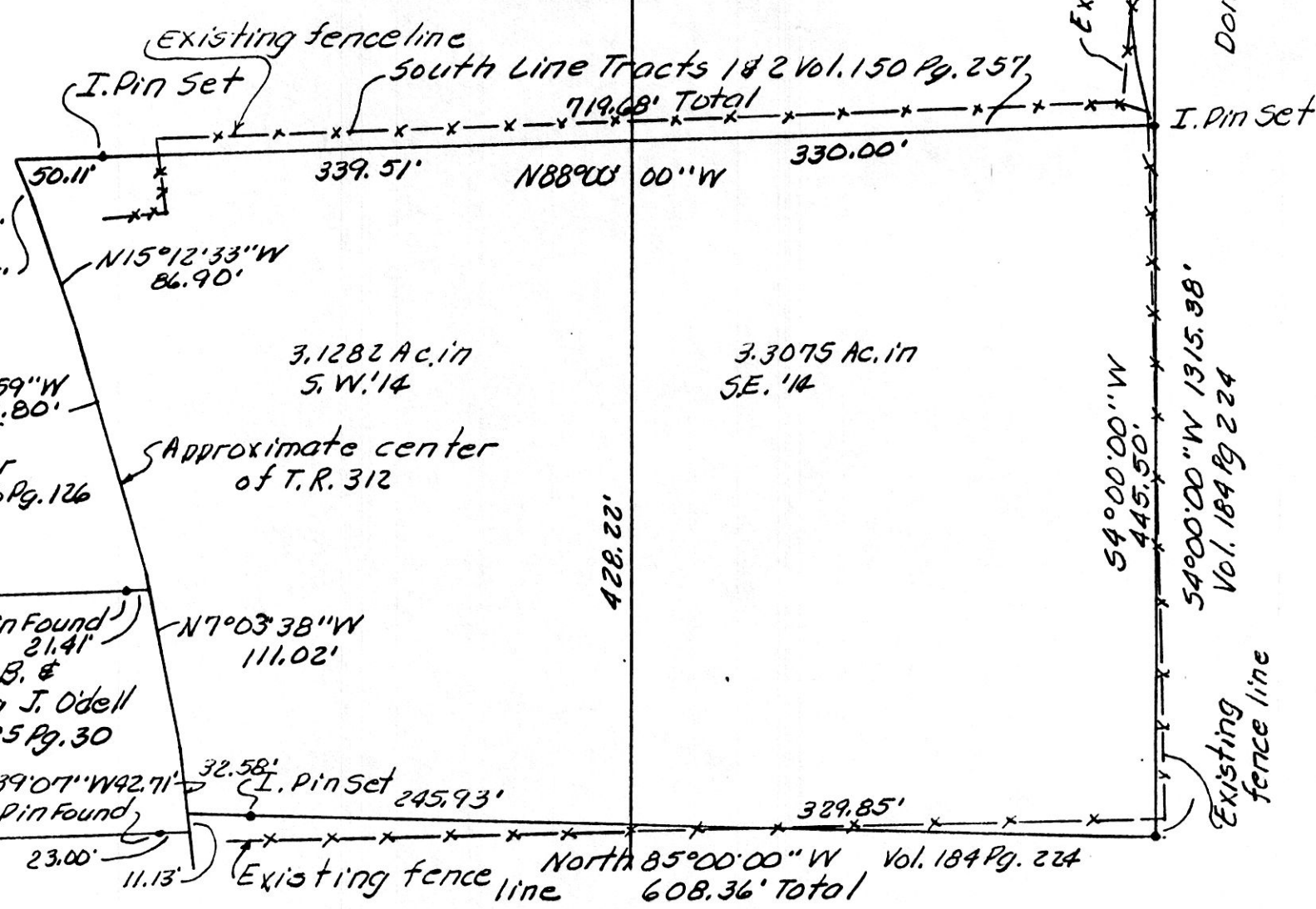
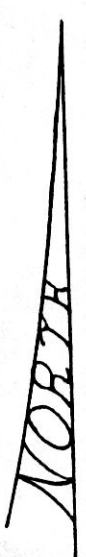
Tract 1 Vol. 150 Pg 257 Robert E. & Nina B. Kasner

Vol 12 PAGE 339


West Line Tract 2 Vol. 150 Pg. 257

Existing fence line 869.88' Tract 2 Vol. 150 Pg. 257

Donald T. & Betty J. Bertler



PLAT OF RESURVEY OF VOL. 233 PG. 316  
 Known as part of S.W. 1/4 & S.E. 1/4 of Sec. 20, T. 9N., R. 7W., of Hardy Twp., Hol. Co., Ohio  
 Robert L. Kasner P.S. 593  
 P.E. 28820  
 2/14/89



REC'D. 12-4-1989 AT 10:46 AM  
 Recorded 12-5-1989 Holmes Co. Ohio Fee: \$5.00  
 Plat Vol. 12 Pg. 339 Recorder: Richard Green  
 Deed Vol 245 Page 501.