

MAP OFFICE COPY

10 PAGE 960

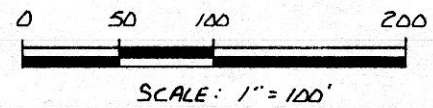
VOL

U.S. 62 & S.R. 39

ALVIN & EFFIE
TROYER
173-235

159844


HARDY TOWNSHIP
S.E. QTR. SECTION 14
T-9 N R-6 W
HOLMES COUNTY, OHIO



- STONE WITH "X" FOUND
- IRON PIN FOUND
- 5/8" REBAR WITH I.D. CAP SET

REFERENCES:

BEARINGS FROM A SURVEY BY
R. GASBARRE, DATED: 11-23-59
VARIOUS DEEDS AS SHOWN



I CERTIFY THIS SURVEY TO BE CORRECT
TO THE BEST OF MY KNOWLEDGE.

Donald C. Baker
DONALD C. BAKER P.S. 6938
4321 T.R. 252
GLENMONT, OH.

MARCH 11, 1988

Res'd. MAY 23 1988

AT 9:05 O'CLOCK AM

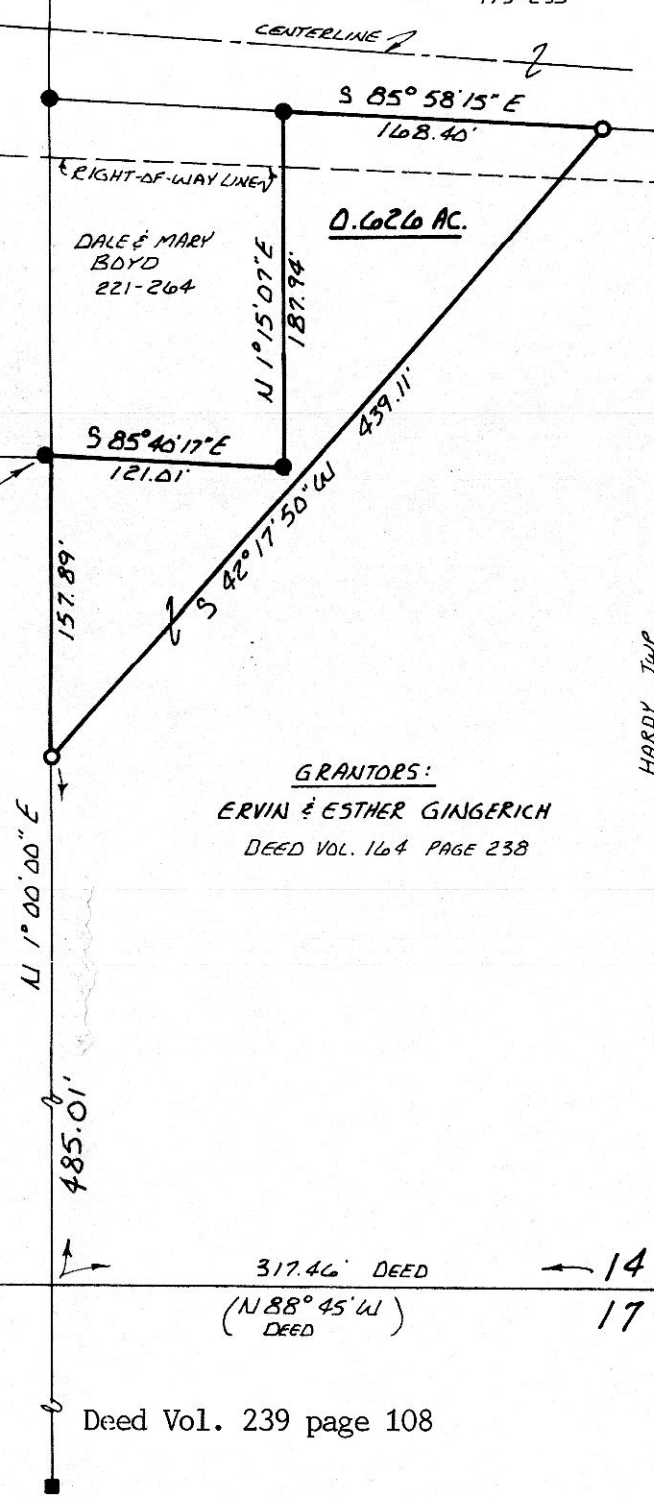
Recorded MAY 23 1988

Holmes Co. Ohio Fee: \$5.00

Plat Vol. 10

Pg 960

Recorder Richard Graven
Donald Snyder



GRANTORS:
ERVIN & ESTHER GINGERICH
DEED VOL. 164 PAGE 238

**SPLIT
APPROVED**
880065

This plat not approved for any use
that generates wastewater.

[Signature]
Sanitarian Date 12 May 88

159844

SECTION LINE
317.46' DEED ← 14
(N 88° 45' W) DEED → 17

Deed Vol. 239 page 108

DONALD & JOAN SNYDER
221-806