


THE COSHOCTON LAND SURVEYING SERVICE

233 S. FOURTH ST.

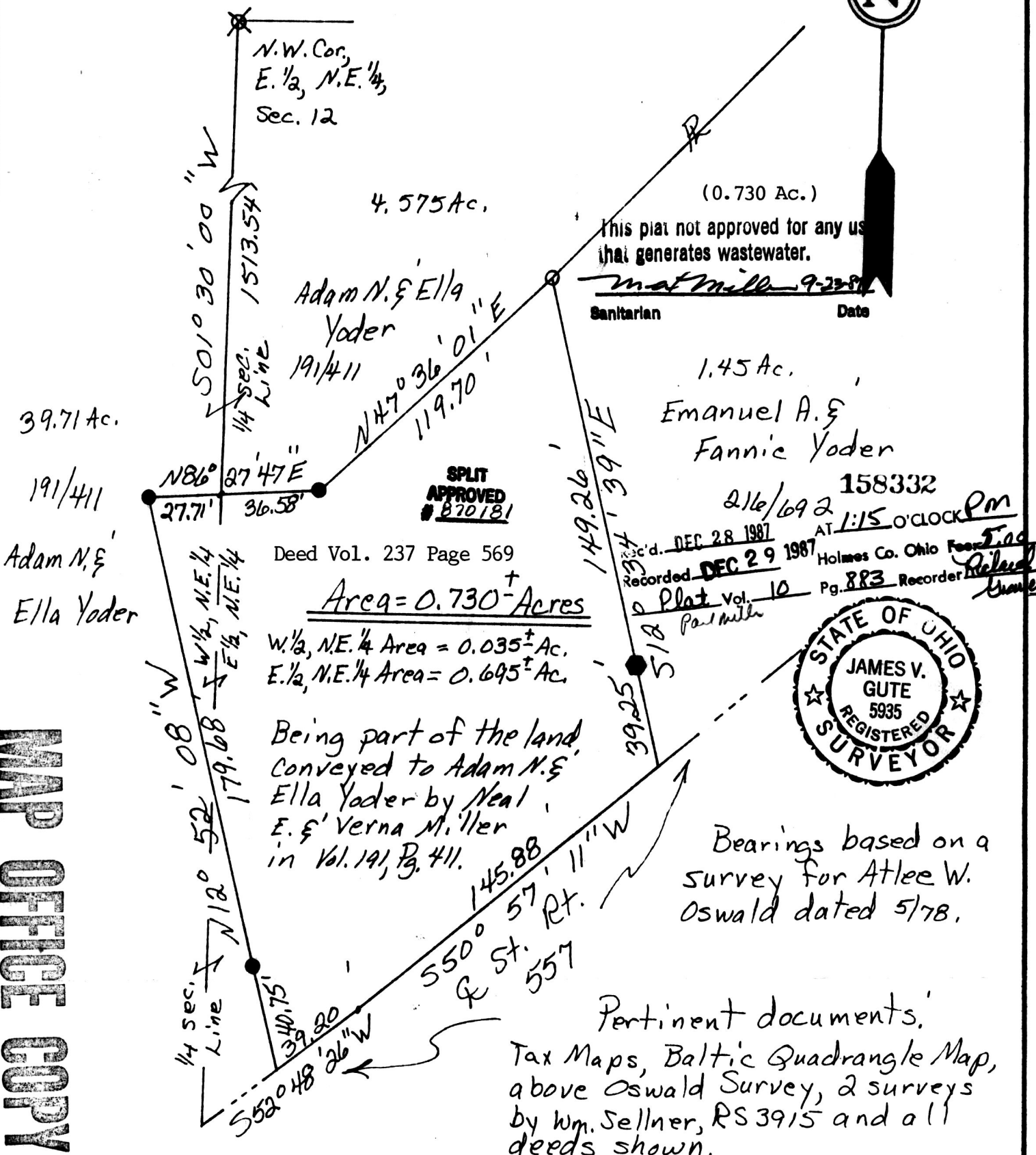

COSHOCTON, OHIO 43812

BEING PART OF: LOT  $\sim$   
 SEC. 12  
 QUAR. 1st.  
 T8N, R5W  
 TOWNSHIP Clark  
 COUNTY Holmes, Ohio, U.S.M.L.

SURVEY FOR: Mose M. Yoder  
 Adam N. Yoder Land  
 DATE: June, 1987  
 SCALE: 1" = 50'



- Found 3/4" ID Pipe
- ⊗ Found spike
- Steel Fence Post
- Set 1/2" ID Water Pipe, 36"-L



MAP OFFICE COPY

I hereby certify the above plat to be correct to the best of my knowledge and belief.

Subject To All Easements  
 And Rights-Of-Way, Public  
 And Private, Of Record

THE COSHOCTON LAND SURVEYING SERVICE

REGISTERED SURVEYOR 5935

FB 121, P47-48 S 18, F18