

BERLIN TOWNSHIP
PART OF LOT 21
T-9 N R-6 W
HOLMES COUNTY, OHIO

1ST QTR

1579777

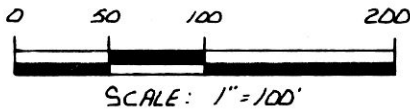
NOV 20 1987

VOL 10 PAGE 863

REC'D. AT 11:50 O'CLOCK a.m.
RECORDED NOV 23 1987
Plat VOL 10 PG. 863
Holmes Co. Ohio Fee: \$5.00

Deed Vol. 237 Page 203, 206, & 209

Richard Brown Recorder



- IRON PIN FOUND
- 5/8" REBAR WITH I.D. CAPSET

REFERENCES:

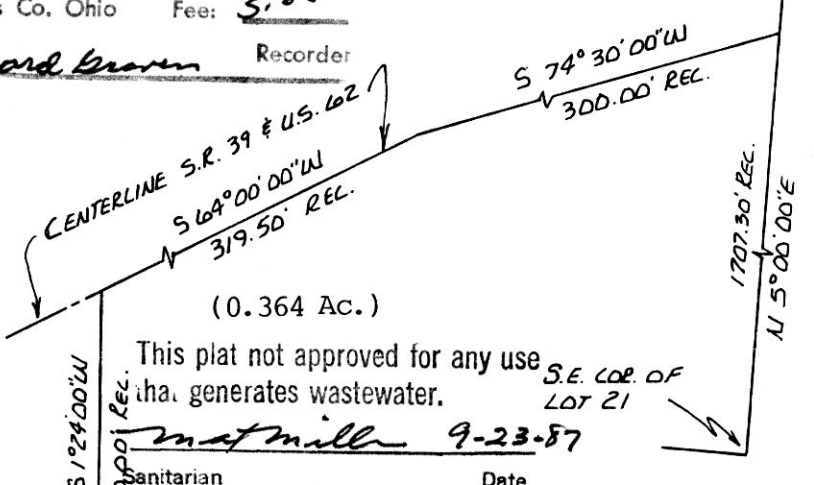
PLAT VOL. 2 PAGE 63
PLAT VOL. 4 PAGE 186
PLAT VOL. 7 PAGE 152
PLAT VOL. 3 PAGE 3-B

BEARINGS FROM DEED VOL. 168 PAGE 581

(0.115 Ac.)

This plat not approved for any use that generates wastewater.

mat mill 9-23-87
Sanitarian Date

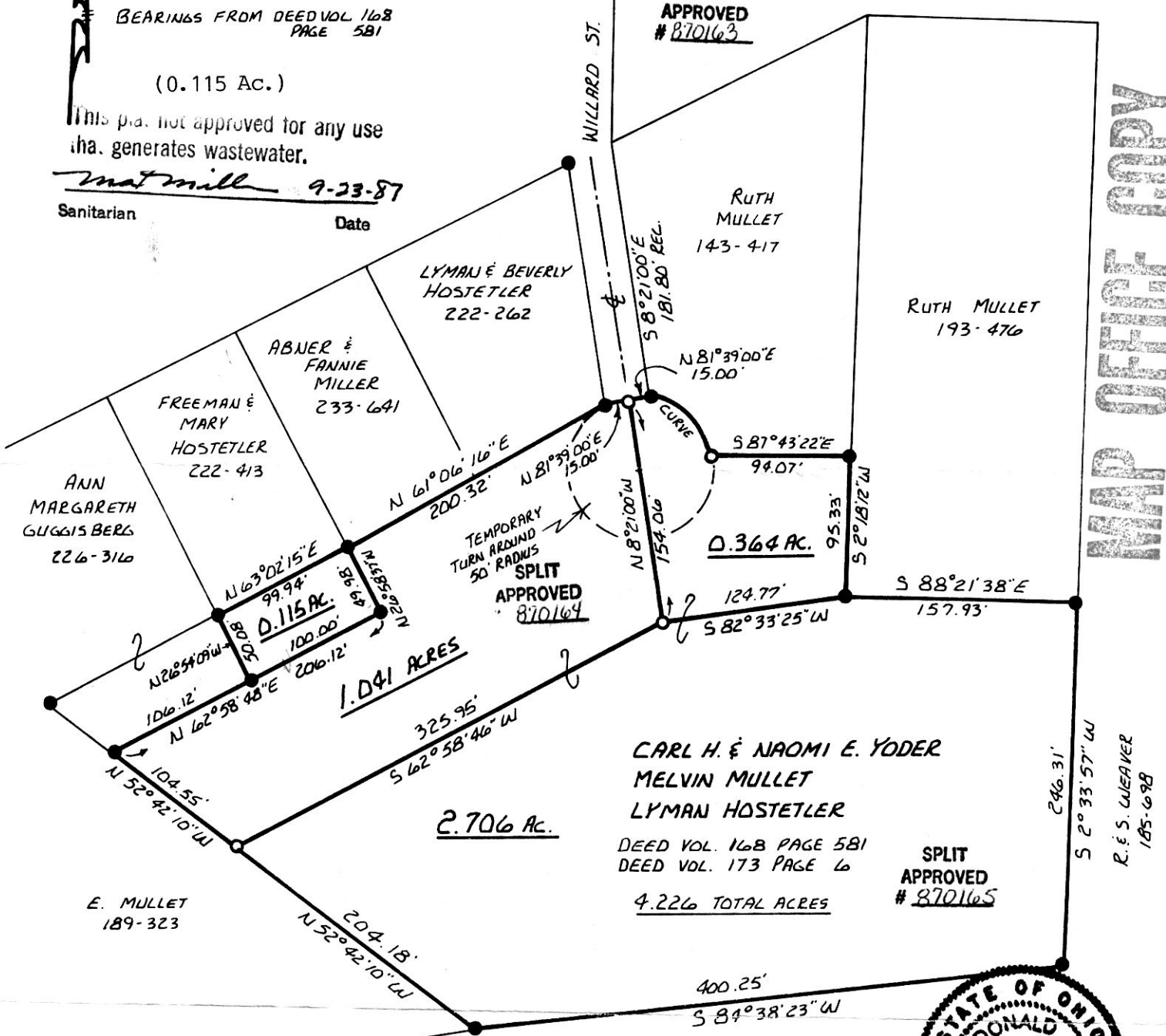


(0.364 Ac.)

This plat not approved for any use that generates wastewater.

mat mill 9-23-87
Sanitarian Date

SPLIT APPROVED # 870163



MAP OFFICE COPY

CURVE DATA

R - 50.00'
Δ - 69° 26' 53"
T - 34.65'
ARC - 60.61'
CH - 56.96'
CN BRG. S 46° 09' 51" E

(2.706 Ac.)

This plat not approved for any use that generates wastewater.

mat mill 9-23-87
Sanitarian Date
(1.041 Ac.)

This plat not approved for any use that generates wastewater.

mat mill 9-23-87
Sanitarian Date

CARL H. & NAOMI E. YODER
MELVIN MULLET
LYMAN HOSTETLER
DEED VOL. 168 PAGE 581
DEED VOL. 173 PAGE 6
4.226 TOTAL ACRES
SPLIT APPROVED # 870165



I CERTIFY THIS SURVEY TO BE CORRECT TO THE BEST OF MY KNOWLEDGE.

Donald C Baker
DONALD C. BAKER P.S. 6938
4321 T.R. 252
GLENMONT, OH.
AUG. 22, 1987