

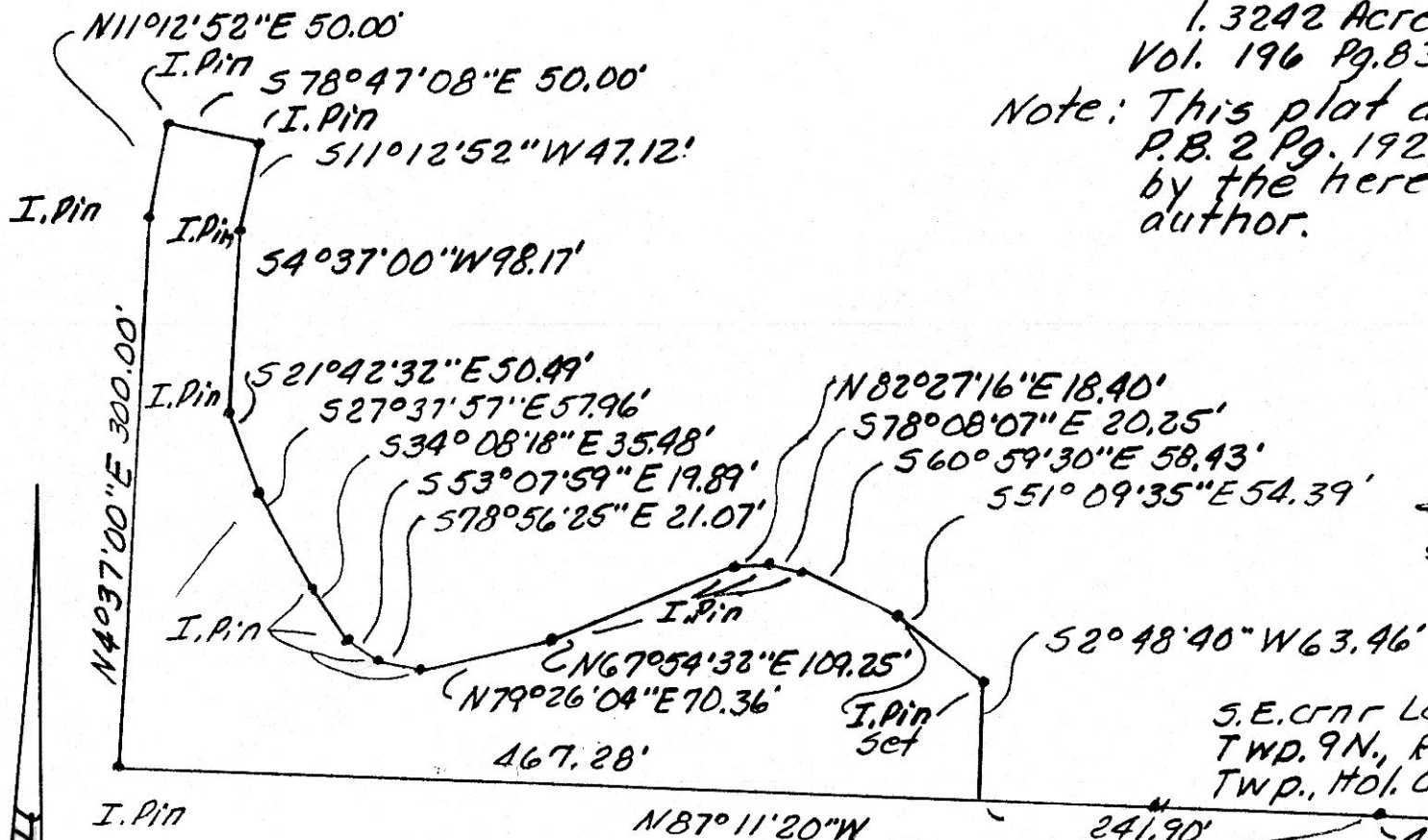
1.3242 Acres
Vol. 196 Pg. 838
Note: This plot derived from
P.B. 2 Pg. 192, and a survey
by the hereon signed
author.

SPLIT
APPROVED
870101


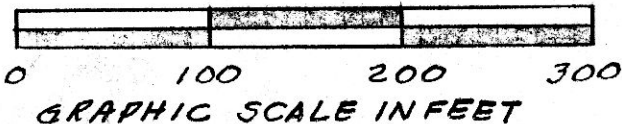
(1.3242 Ac.)

This plat not approved for any use
that generates wastewater.

Mat Miller 7-2-87
Sanitarian Date



S.E. corner Lot 44, 1st Qtr.,
Twp. 9N., R. 7W., Hardy
Twp., Hol. Co., Ohio.



156766

Deed Vol. 235 Page 973

Rec'd. JUL 24 1987 AT 1:40 O'CLOCK PM
Recorded JUL 27 1987 Holmes Co. Ohio Fee: 5.00
Plat Vol. 10 Pg. 784 Recorder Richard Stone Sharen

Known as part of Lot 44,
1st Qtr., Twp. 9N., R. 7
W., of Hardy Twp., Hol.
Co., Ohio

Robert L. Kasner P.S. 5193
P.E. 28820
6123187

VOL 10 PAGE 784

MAP OFFICE COPY