

THE COSHOCTON LAND SURVEYING SERVICE


233 S. FOURTH ST.

COSHOCTON, OHIO 43812

BEING PART OF: LOT 2
 SEC. 5 13 & 18
 QUAR. 4th.
 T8 N, R5 W
 TOWNSHIP Clark
 COUNTY Holmes, Ohio, U.S.M.L.

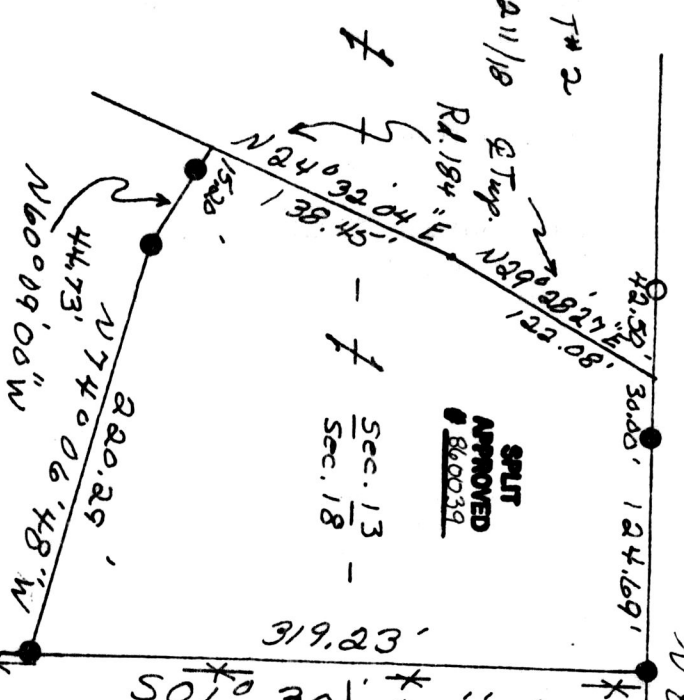
SURVEY FOR: Albert Barkman
 Robert Barkman Land
 DATE: August, 1986
 SCALE: 1" = 100'

Being part of the land conveyed to Robert A. & Mary Barkman by Emanuel A. & Mattie Troyer in Vol. 211, Pg. 18.



This lot is approved for residential wastewater.

T#1, 211/18
 Robert A. & Mary Barkman



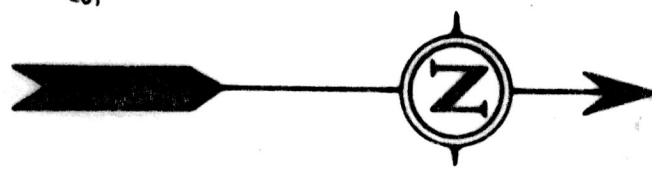
Roy J.C. & Esta Yoder 227/955
 Bearings based on a survey for Robert Riffner dated 6/85.

Area = 1.4445 + Acres
 Sec. 13 Area = 0.702 + Acres
 Sec. 18 Area = 0.743 + Acres

152849

Noah M.L. Yoder
 173/203 &
 229/557
 37.88 Ac.

Rec'd. SEP 5 1986 AT 1:51 O'CLOCK P.M.
 Recorded ~~Sept 8, 1986~~ Holmes Co. Ohio Fee: 5.00
 Plat Vol. 10 Pg. 603 Recorder Richard Crover
 Deed. Vol 232 Pg. 269



I hereby certify the above plat to be correct to the best of my knowledge and belief.

Subject To All Easements
 And Rights-Of-Way, Public
 And Private, Of Record

THE COSHOCTON LAND SURVEYING SERVICE
 REGISTERED SURVEYOR 5935

MAP OFFICE COPY

516 F22