

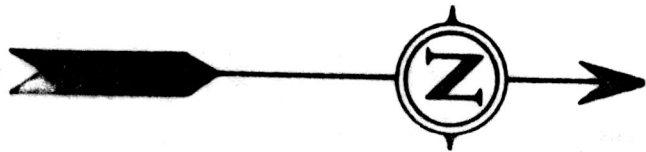
THE COSHOCTON LAND SURVEYING SERVICE

VOL. 10 PAGE 552 233 S. FOURTH ST.

151042 COSHOCTON, OHIO 43812

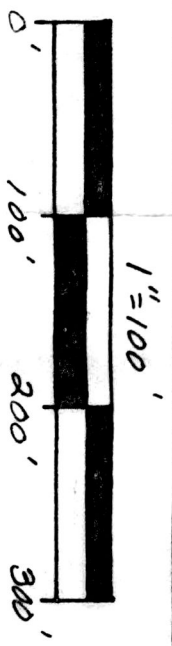
BEING PART OF: LOT 22
 SEC. 2
 QUAR. 3rd.
 T10N, R5W
 TOWNSHIP Salt Creek
 COUNTY Holmes, Ohio, U.S.M.L.

SURVEY FOR: Helping Hands Foundation,
 (A. H. Hershberger Lands) Inc.
 DATE: January, 1986
 SCALE: 1" = 100'



Being part of the land
 conveyed to Andrew H. & Fannie A.
 Hershberger by Henry A. & Katie H.
 Hershberger in Vol. 213, Pg. 551.

MAP OFFICE COPY



- Found stone
 - On Found 3/8" rebar
 - Set 1/2" ID water pipe, 36"-L
- * To be conveyed to adj. owner.

97.6 Ac.
 Andrew H. & Fannie A.
 Hershberger
 213/551

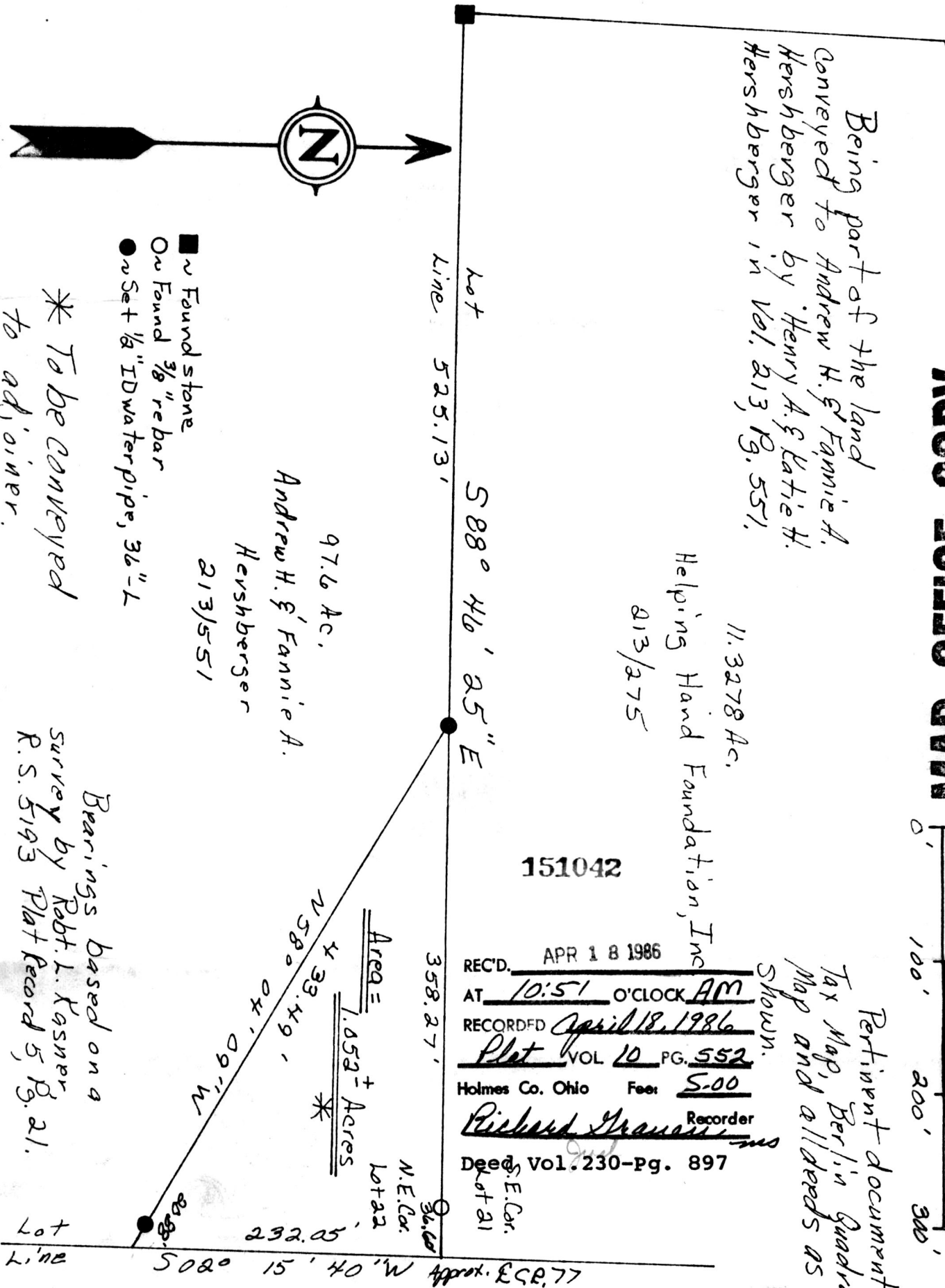
Helping Hand Foundation, Inc
 11.3278 Ac.
 213/275

151042

REC'D. APR 18 1986
 AT 10:51 O'CLOCK AM
 RECORDED April 18, 1986
 Plot VOL 10 PG. 552
 Holmes Co. Ohio Fee: 5.00
 Recorder
 Deed Vol. 230-Pg. 897

Pertinent documents.
 Tax Map, Berlin Quadrangle
 Map and all deeds as
 shown.

Bearings based on a
 survey by Robt. L. Kasper,
 R.S. 5193 Plat Record 5, Pg. 21.



I hereby certify the above plat to be correct to the best of my knowledge and belief.

Subject To All Easements
 And Rights-Of-Way, Public
 And Private, Of Record

THE COSHOCTON LAND SURVEYING SERVICE

REGISTERED SURVEYOR 5935

FB116, P25 5-9, F26