

THE COSHOCTON LAND SURVEYING SERVICE

VCL

10 PAGE 546 233 S. FOURTH ST.

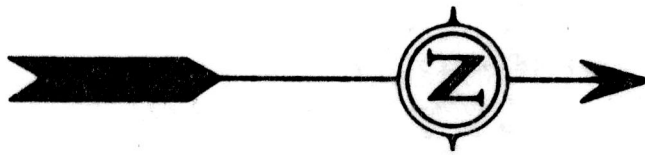
150880

COSHOCTON, OHIO 43812

BEING PART OF: LOT ~
 SEC. 9 N.E. 1/4
 QUAR. 1st.
 T8N, R6W
 TOWNSHIP *Mechanic*
 COUNTY *Holmes, Ohio, U.S.M.A.*

SURVEY FOR: *Vernon Mast
 Jonas J. Mast Land*
 DATE: *March, 1986*
 SCALE: 1" = 100'

MAP OFFICE COPY



150880

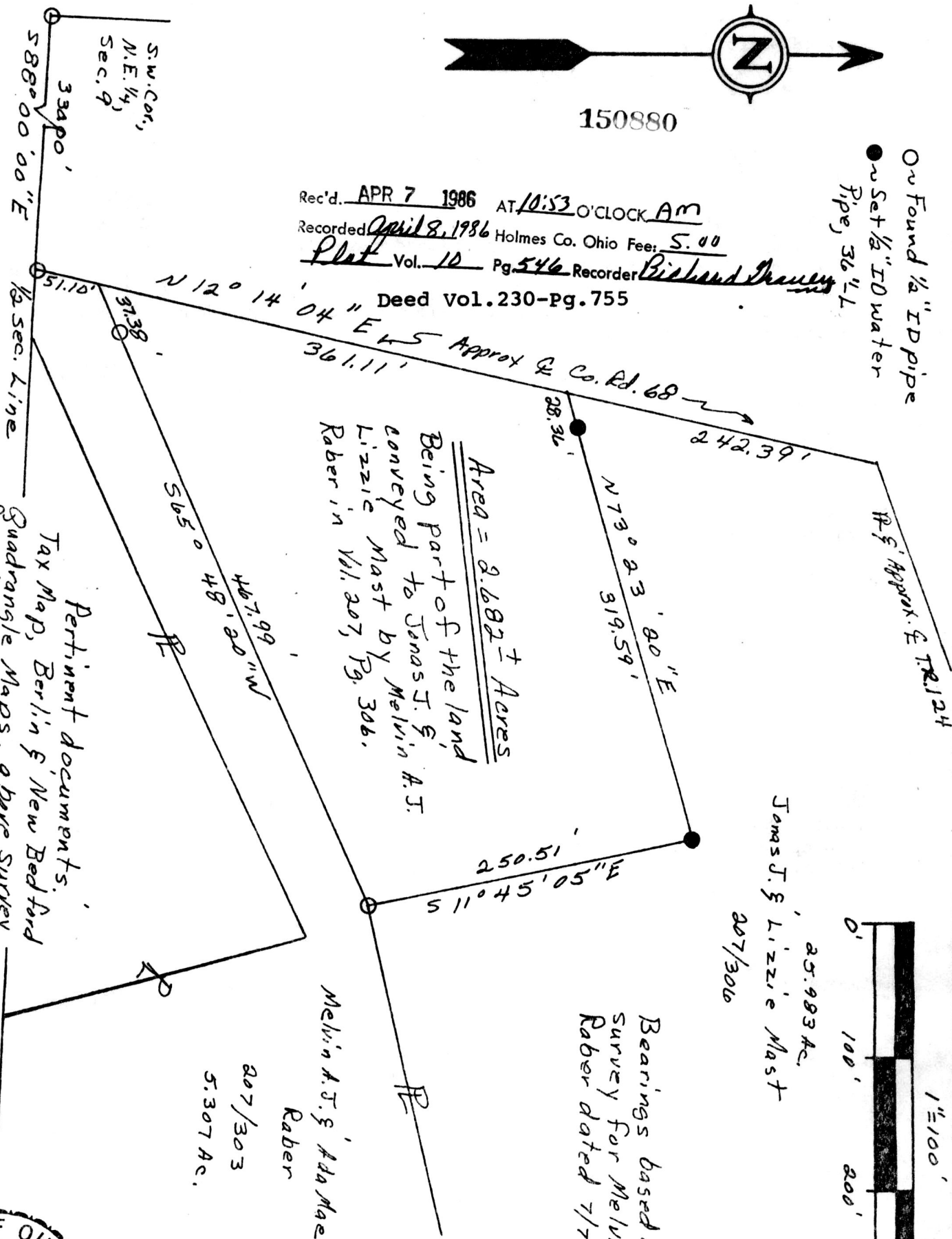
○ Found 1/2" ID pipe
 ○ Set 1/2" ID water
 Pipe, 36" L

Rec'd. APR 7 1986 AT 10:53 O'CLOCK AM

Recorded April 8, 1986 Holmes Co. Ohio Fee: 5.00

Plat Vol. 10 Pg. 546 Recorder *Richard Draney*

Deed Vol. 230-Pg. 755




Pertinent documents:
 Tax Map, Berlin & New Bedford
 Quadrangle Maps, a bare survey
 for Melvin A.J. Raber and all
 deeds as shown.

Area = 2.682 ± Acres
 Being part of the land
 conveyed to Jonas J. &
 Lizzie Mast by Melvin A.J.
 Raber in Vol. 207, Pg. 306.

Jonas J. & Lizzie Mast
 25.983 Ac.
 207/306

Bearings based on a
 Survey for Melvin A.J.
 Raber dated 7/79.



I hereby certify the above plat to be correct to the best of my knowledge and belief.

Subject To All Easements
 And Rights-Of-Way, Public
 And Private, Of Record

THE COSHOCTON LAND SURVEYING SERVICE

[Signature]
 REGISTERED SURVEYOR 5935