

THE COSHOCTON LAND SURVEYING SERVICE

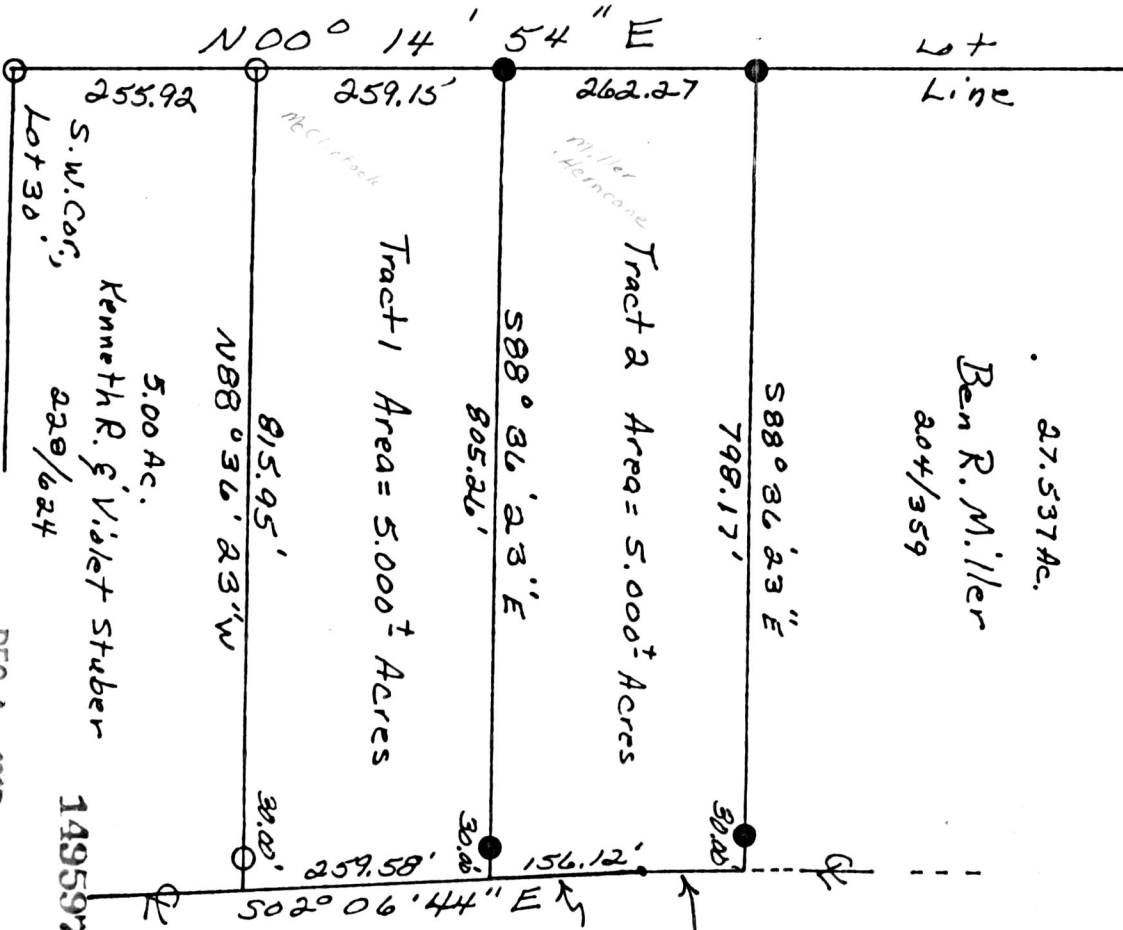
233 S. FOURTH ST.

COSHOCTON, OHIO 43812

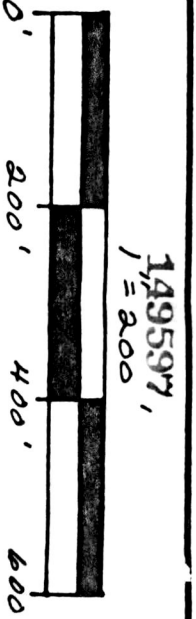
VCL 10 PAGE 508

BEING PART OF: LOT 30
 SEC. 2
 QUAR. 3rd.
 T9 N, R8 W
 TOWNSHIP Monroe
 COUNTY Holmes, Ohio, U.S.M.L.

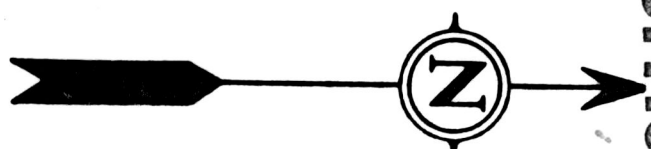
SURVEY FOR: Ben R. Miller
 DATE: November, 1985
 SCALE: 1" = 200'



On Found 1/2" ID Pipe
 on Set 1/2" ID water pipe 3/4"



Bearings based on a survey
 for Terry Logsdon, dated Nov,
 1978,



Being part of the land
 conveyed to Ben R. Miller by
 Ann M. Hall in Vol. 204, Pg. 359.

Pertinent documents.
 Tax Map, Glenmont Quadrangle Map,
 4 surveys by Coshocton Land Survey
 and all deeds as shown.

I hereby certify the above plat to be correct to the best of my knowledge and belief.

Subject To All Easements
 And Rights-Of-Way, Public
 And Private, Of Record

THE COSHOCTON LAND SURVEYING SERVICE

REGISTERED SURVEYOR 5935

MAP OFFICE COPY

58 F21