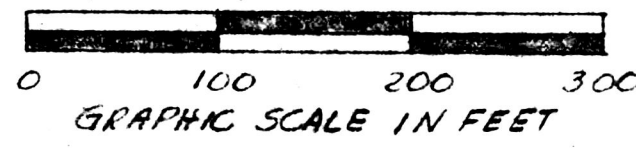
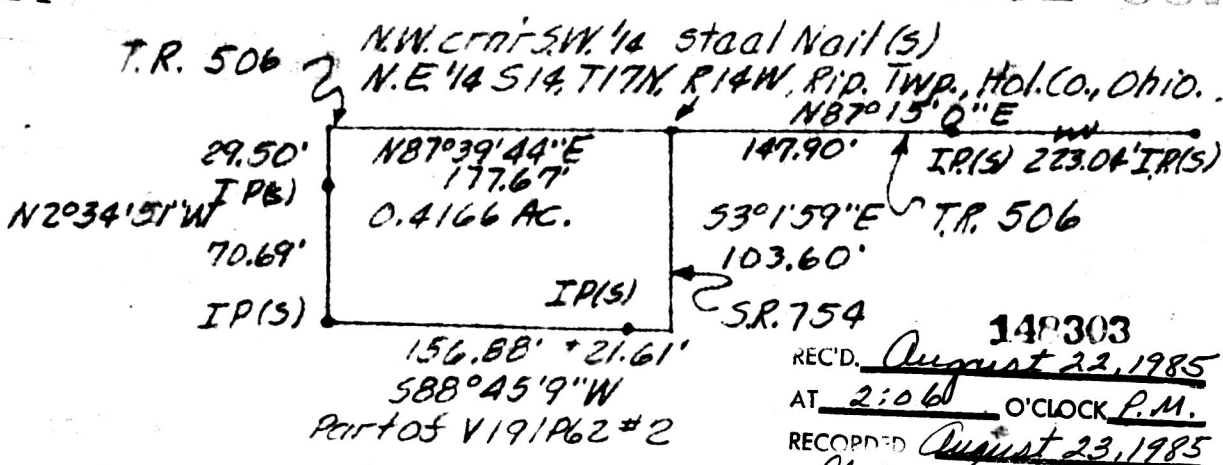
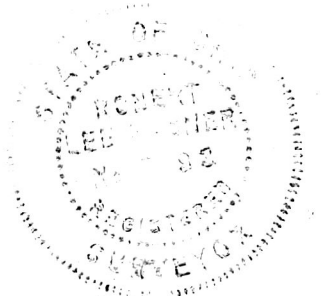


RIPLEY



REC'D. August 22, 1985  
 AT 2:06 O'CLOCK P.M.  
 RECORDED August 23, 1985  
 Plot Vol. 10 PG. 464  
 Holmes Co. Ohio Fee: 5.00  
 Recorder  
 Deed Vol. 228-Pg. 512

Known as part of the S. E. 1/4 of N. W. 1/4 S 14, T 17N, R 14W of Ripley Twp., Hol. Co., Ohio and as part of V 191P62 #2.  
 Beginning at a steel nail set (1979) at the N.E. crnr of the S. E. 1/4 of N. W. 1/4 S 14 at the intersection of T.R. 506 & S.R. 754;  
 thence with S.R. 754 S 3°1'59"E 103.60' to a point;  
 thence leaving E. line N. W. 1/4 and S.R. 754 S 88°45' 7"W 178.49' to an iron pin set and passing an iron pin set at 21.61';  
 thence N 20°34'51"W 100.19' to a point in T.R. 506 and passing an iron pin set at 70.69';  
 thence with T.R. 506 and the N. line S. E. 1/4 N. W. 1/4 N 87°39'44"E 177.67' to the point of beginning and containing 0.4166 acres, but subject to all legal highways.



Known as part of the S. E. 1/4 N. W. 1/4 S 14, T 17N, R 14W of Ripley Twp., Hol. Co., Ohio.  
 Robert L. Kasnar P.S. 5193  
 P.E. 28820

8/10/82