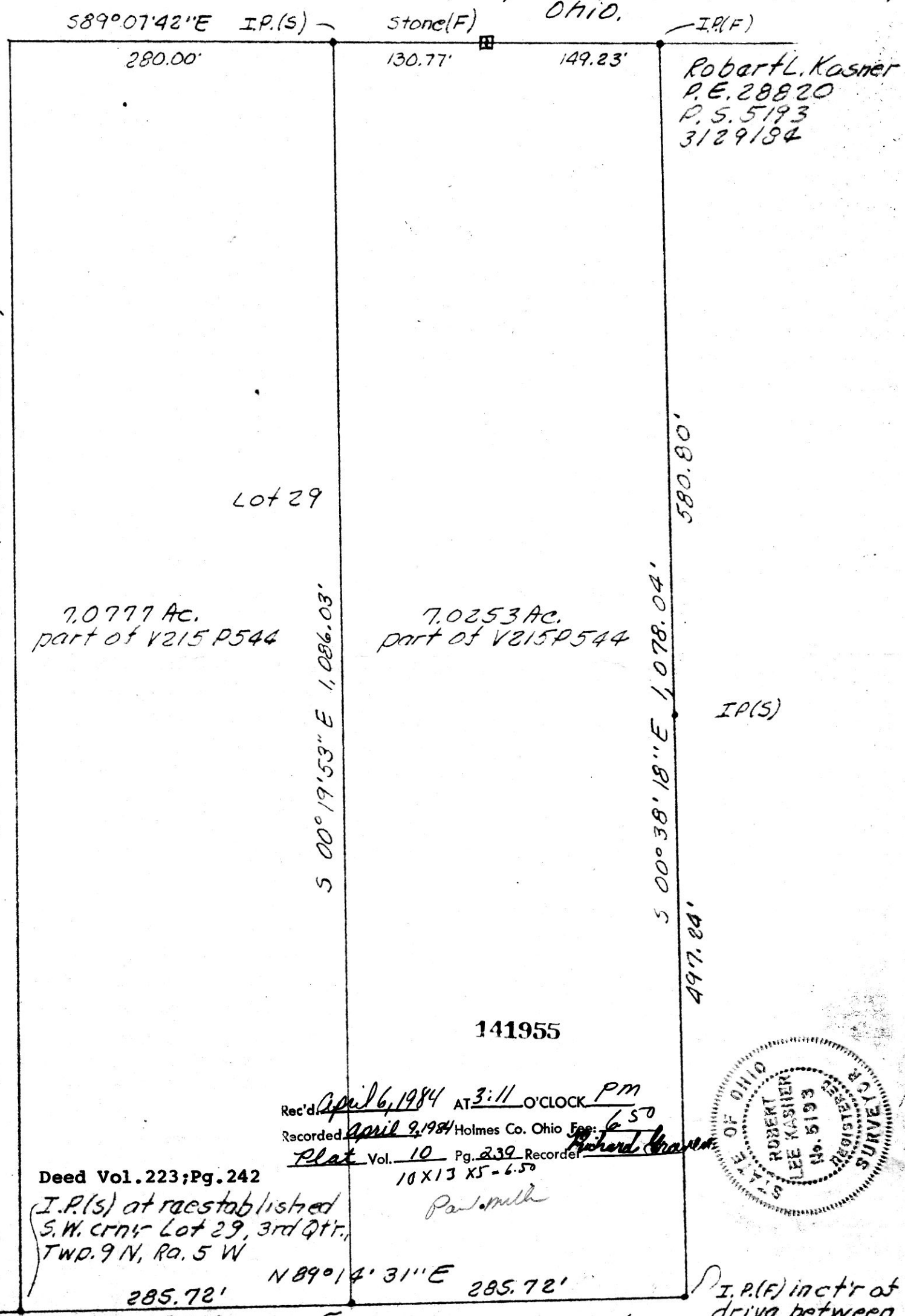
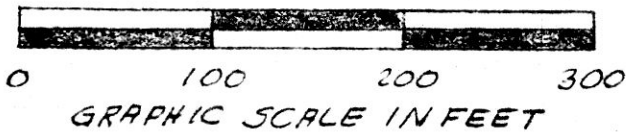


MAP OFFICE COPY

141955 PLAT OF A SURVEY FOR
 JOHN A. TROYER
 (Grantor)
 Known as part of Lot 29, 3rd Qtr.,
 Twp. 9 N., R. 5 W. of Berlin Twp., Hd. Co.,
 Ohio.




NORTH

N0°1'46" W 1094.05' (V212 P544 1089.0')

Lot 36
 The line between
 stone & IP was
 extended to get
 S.W. crnr Lot 29.
 V157 P323
 Stone to S.E. crnr
 Lot 36 gives 41 3/4
 rods = 688.875'
 688.875 - 154.0' =
 534.88'
 Stone(F) IP(F)
 N89°13'12" E
 154.24' 534.88'

Deed Vol. 223; Pg. 242
 I.P.(s) at reestablished
 S.W. crnr Lot 29, 3rd Qtr.,
 Twp. 9 N., R. 5 W

Rec'd April 6, 1984 AT 3:11 O'CLOCK PM
 Recorded April 9, 1984 Holmes Co. Ohio Fee: 6.50
 Plat Vol. 10 Pg. 239 Recorder Richard Brown
 10 X 13 X 5 - 6.50
 Paul Miller



V215 P544 gives
 560.00' Survey
 gets 571.44'
 (I.P.(s) on south edge Lot 30
 of drive between Lot 29 & 30.

I.P.(F) in ctr of
 drive between
 Lot 29 & 30.