

SURVEY PLAT of a 1.062 ACRE PARCEL

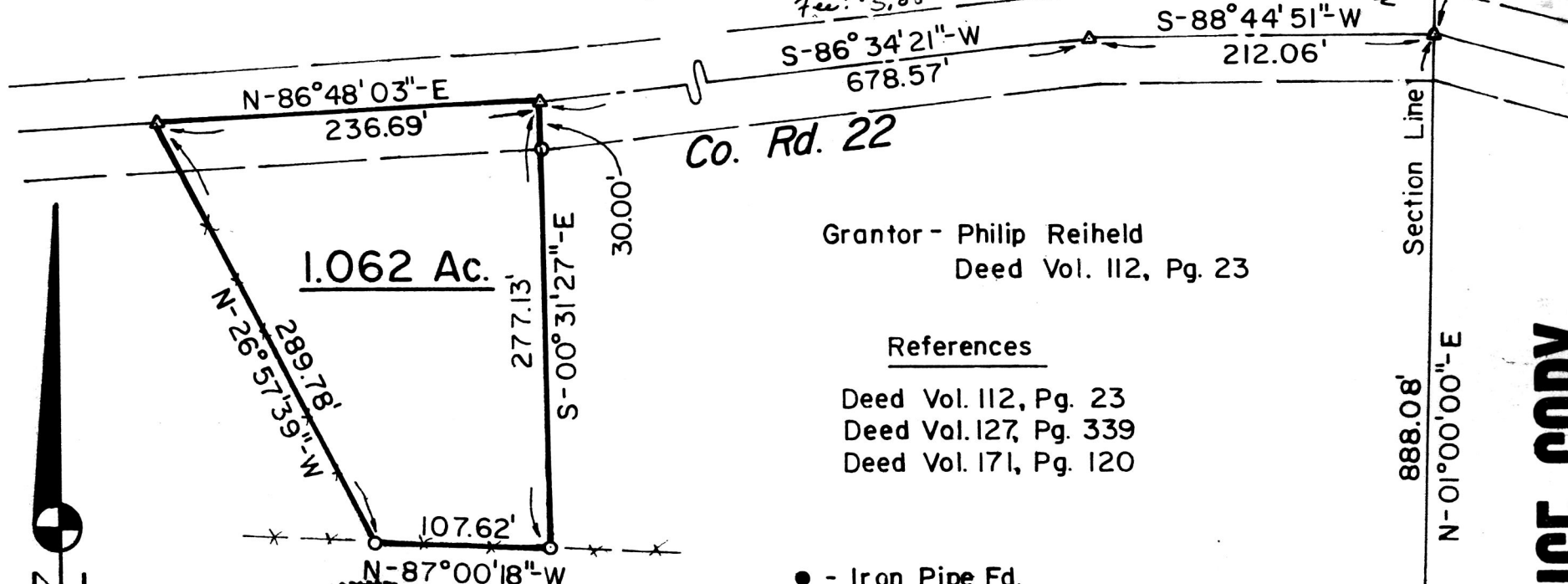
SE QUARTER SECTION 15
T-9-N, R-9-W
Knox Township
HOLMES COUNTY, OHIO

Deed Vol. 220; Pg. 880.

3/4" Iron Pipe Fd
20" Maple S. 2'

EVOL 10 PAGE 156

Rec'd. July 6, 1983 AT 3:17 O'CLOCK PM
Recorded July 7, 1983 Holmes Co. Ohio Fees 5.00
Plat Vol. 10 Pg. 156 Recorder Richard Chaveny
Fee: 5.00



Co. Rd. 22

Grantor - Philip Reiheld
Deed Vol. 112, Pg. 23


References

- Deed Vol. 112, Pg. 23
- Deed Vol. 127, Pg. 339
- Deed Vol. 171, Pg. 120

- - Iron Pipe Fd.
- △ - RR Spike Set
- - 5/8" x 30" Rebar With Yellow Plastic Cap Marked RUDOLPH Set 6449



Scale: 1" = 100'

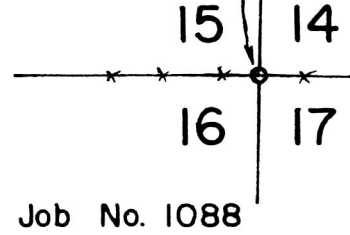


I Certify This Survey And Plat To Be Correct To The Best Of My Knowledge.

6-11-83 Ronald G. Rudolph

Surveyed For :
Robert Reiheld
5375 Co. Rd. 22
Glenmont, Ohio 44628

Date 6-11-83 Ronald G. Rudolph - Reg. Surv. 6449
R.G RUDOLPH SURVEYING, Inc.
405 West Liberty St.
Wooster, Ohio 44691



Job No. 1088

MAP OFFICE COPY