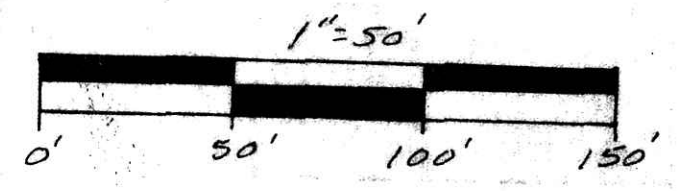
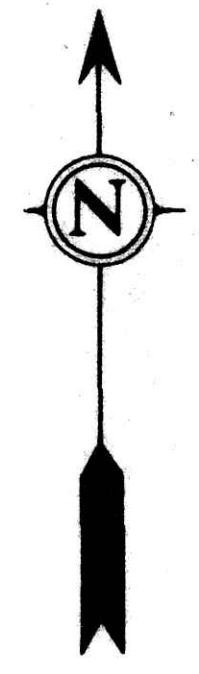


BEING PART OF: LOT 19  
 SEC. 19, N.E. 1/4  
 QUAR. 444  
 T 9 N. R 5 W  
 TWP. Walnut Creek  
 COUNTY Holmes, Ohio, U.S.M.L.

139773  
**THE COSHOCTON LAND SURVEYING SERVICE**  
 233 S. FOURTH ST. COSHOCTON, OHIO 43812  
 PHONE: 614-622-4545

SURVEY FOR: Paul Miller  
 DATE: November, 1983  
 SCALE: 1" = 50'

Pertinent documents: Tax Map,  
 Sugarcreek Quadrangle Map,  
 all deeds as shown and P.B.8,  
 Pg. 46 & 74, P.B.3, Pg. 10 & 95-B  
 and P.B.7, Pg. 815.



- ⊗ - SET R.R. SPIKE
- ⊗ - FND. R.R. SPIKE
- - SET CONC. MON.
- - FND. CONC. MON.
- - SET IRON PIN 1/2" ID water pipe, 36"-x
- - FOUND IRON PIN 1/2" ID pipe or as shown
- - FOUND STONE
- ▲ - SET P.K. NAIL
- △ - FOUND P.K. NAIL
- - CORNER POST

Bearings based on a survey  
 by Frank E. Bair dated 5/22/76  
 and recorded in Plat Book 8, Pg. 46.

13.775 Ac.  
 A.E. & Betty Troyer  
 201/352

Tract 1  
 Area = 6.190<sup>±</sup> Acres

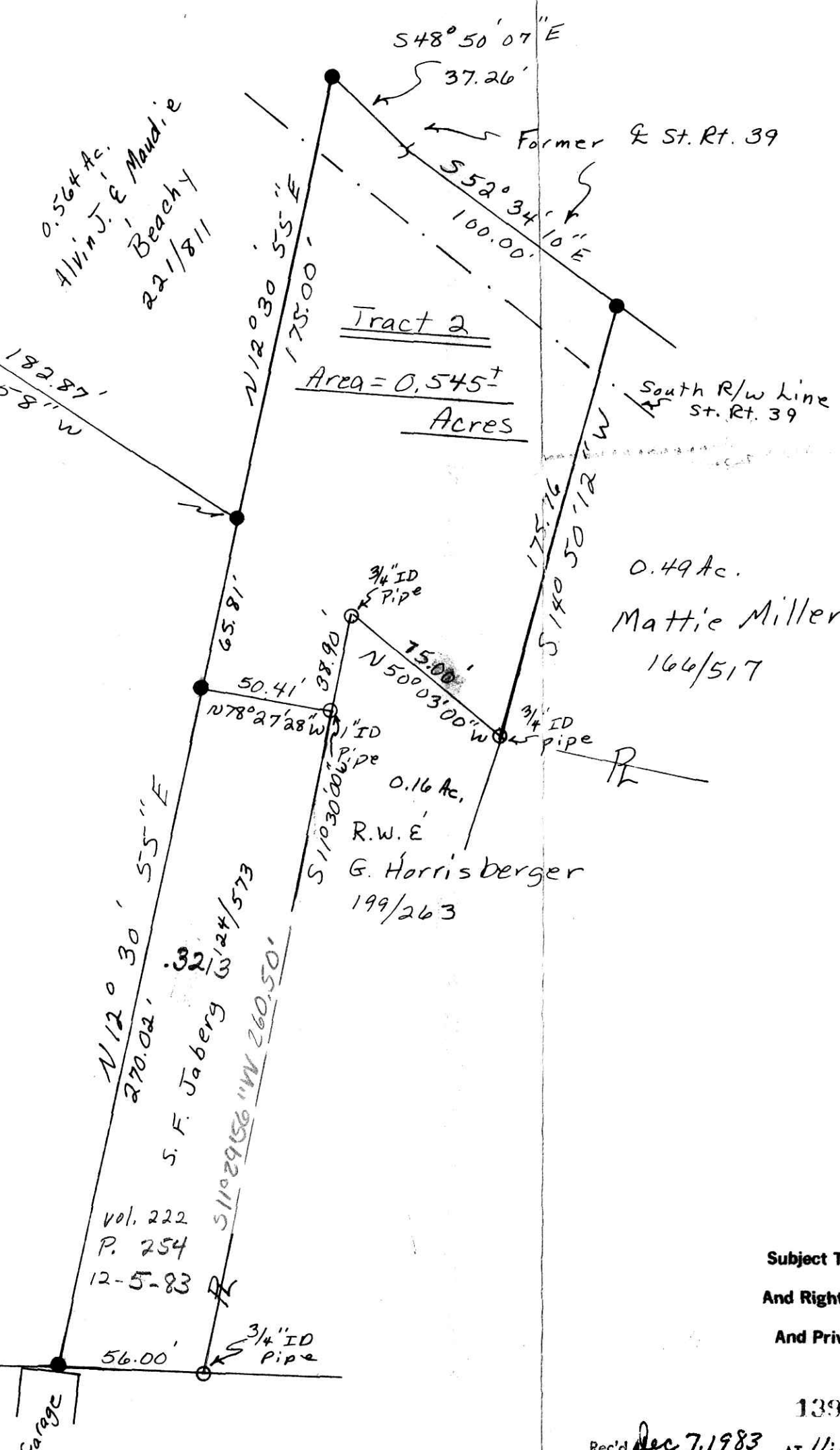
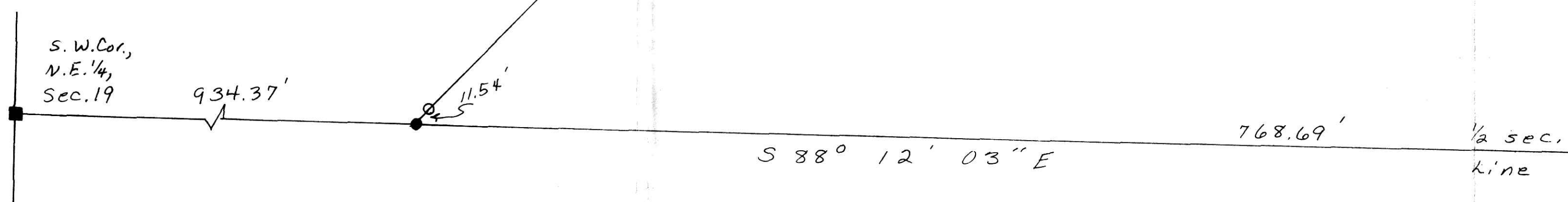
(No recorded access found)

Being the same premises conveyed  
 to Donald Max & Barbara Ann Troyer  
 by V.A. & Eva Burkholder in Vol. 137, Pg. 321

Tract 2  
 Area = 0.545<sup>±</sup> Acres

0.49 Ac.  
 Mattie Miller  
 166/517

Tract 2 - Being the same  
 premises conveyed to  
 Ronald W. & G. Harrisberger  
 by Sevilla Jabers in Vol. 150,  
 Pg. 333



Subject To All Easements  
 And Rights-Of-Way, Public  
 And Private, Of Record

139773  
 Rec'd. Dec 7, 1983 AT 11:00 O'CLOCK AM  
 Recorded Dec 7, 1983 Holmes Co., Ohio Fee: 34.65  
 Plat Vol. 9 Pg. 206 Recorder: Richard Shaver  
33X21 p. Miller  
 Deed Vol. 222; Pg. 264.

I HEREBY CERTIFY THE ABOVE PLAT TO BE CORRECT TO  
 THE BEST OF MY KNOWLEDGE AND BELIEF.

*Paul Miller*  
 REGISTERED SURVEYOR 5935  
 REGISTERED ENGINEER 37405

MAP OFFICE COPY

BRUNING 4021 28409