

137337

I.P. on N. side Tea Run  
set by D.N.R. P.B. 9 P. 134  
50.00' R.R.S. called for, could not find


587°40'44"E 1770.66'

Stone at N.E. crnr  
S 33, T 14 N, R 13 W

S 14°9'44"E  
199.11'

15.68' I.P. (Found)

1554.89'



57.17105  
Ac. tract  
P.B. 9 P 134  
V 217 P 89

27.0252 AC.  
Part of V 198 P 64

S 12°53'54"E  
49.87'  
S 11°21'17"E  
49.95'

S.R. 83

S 8°46'20"E  
149.76'

S 7°21'17"E  
99.55'

S 6°52'24"E  
99.75'

S 6°15'9"E  
99.78'

S 4°30'46"E  
99.76'

S 1°16'24"E  
99.80'

S 1°55'46"W  
99.81'

S 3°18'13"W  
99.80'

S 2°42'12"W  
149.61'

S.R. 83

S 1°25'33"W  
54.96'

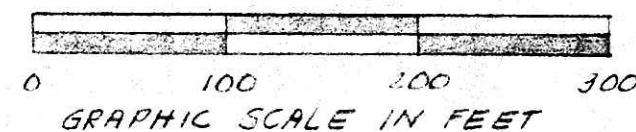
N 87°49'36"W 539.75' (calc.)

I.P.  
P.B. 9 P 134 calls  
for I.P. 79' S. of line

S 1°55'23"E 773.85'

S 76°39'51"W 1154.88'

23.54 AC. tract  
V 186 P 534  
P.B. 6 P 20




PLAT OF A SURVEY FOR  
ATLEE D. YODER

Known as part of S 33, T 14 N,  
R 13 W of Prairie Twp, Hol. Co.,  
Ohio.

Robert L. Kasnar P.S. 5193

137337



REC'D June 3, 1983  
AT 2:04 O'CLOCK PM  
RECORD'D June 6, 1983  
Plot VOL 9 P. 181  
Holmes Co. Ohio Fee: 16.00

Richard Drayton Recorder  
2x16 Deed Vol. 220 Pg. 562

Note: Brgs based on P.B. 9 P 134.

MAP OFFICE COPY

1/11/83