
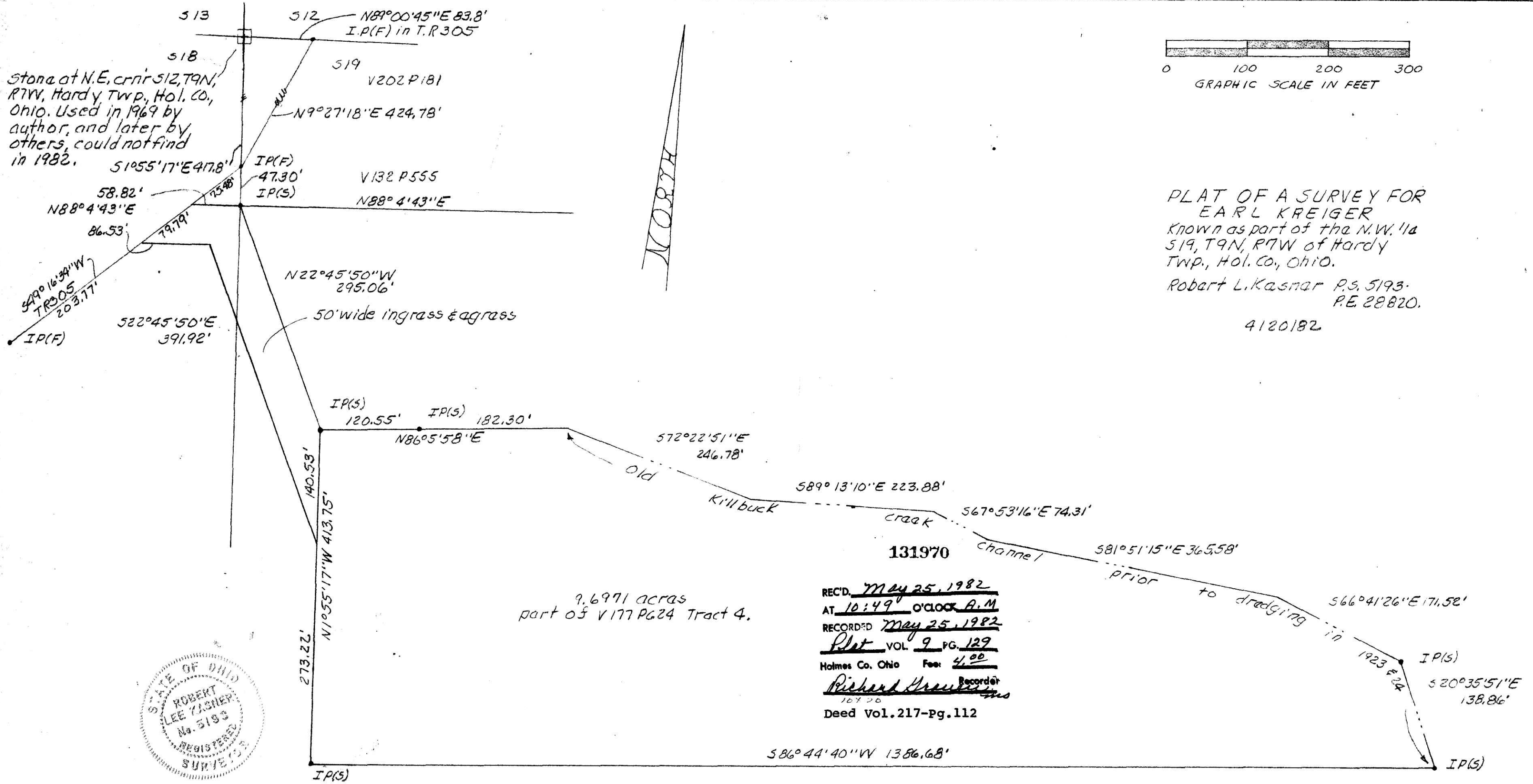



Stone at N.E. cor'r 512, T9N,
R7W, Hardy Twp., Hol. Co.,
Ohio. Used in 1969 by
author, and later by
others, could not find
in 1982.



PLAT OF A SURVEY FOR
EARL KREIGER
Known as part of the N.W. 1/4
519, T9N, R7W of Hardy
Twp., Hol. Co., Ohio.
Robert L. Kasnar P.S. 5193.
P.E. 28820.
4/20/82



9.6971 acres
part of V177 PG24 Tract 4.

REC'D. May 25, 1982
AT 10:49 O'CLOCK A.M.
RECORDED May 25, 1982
Plot VOL. 9 PG. 129
Holmes Co. Ohio Fee: 4.00
Richard Kasnar Recorder
16720
Deed Vol. 217-Pg. 112

586°44'40"W 1386.68'