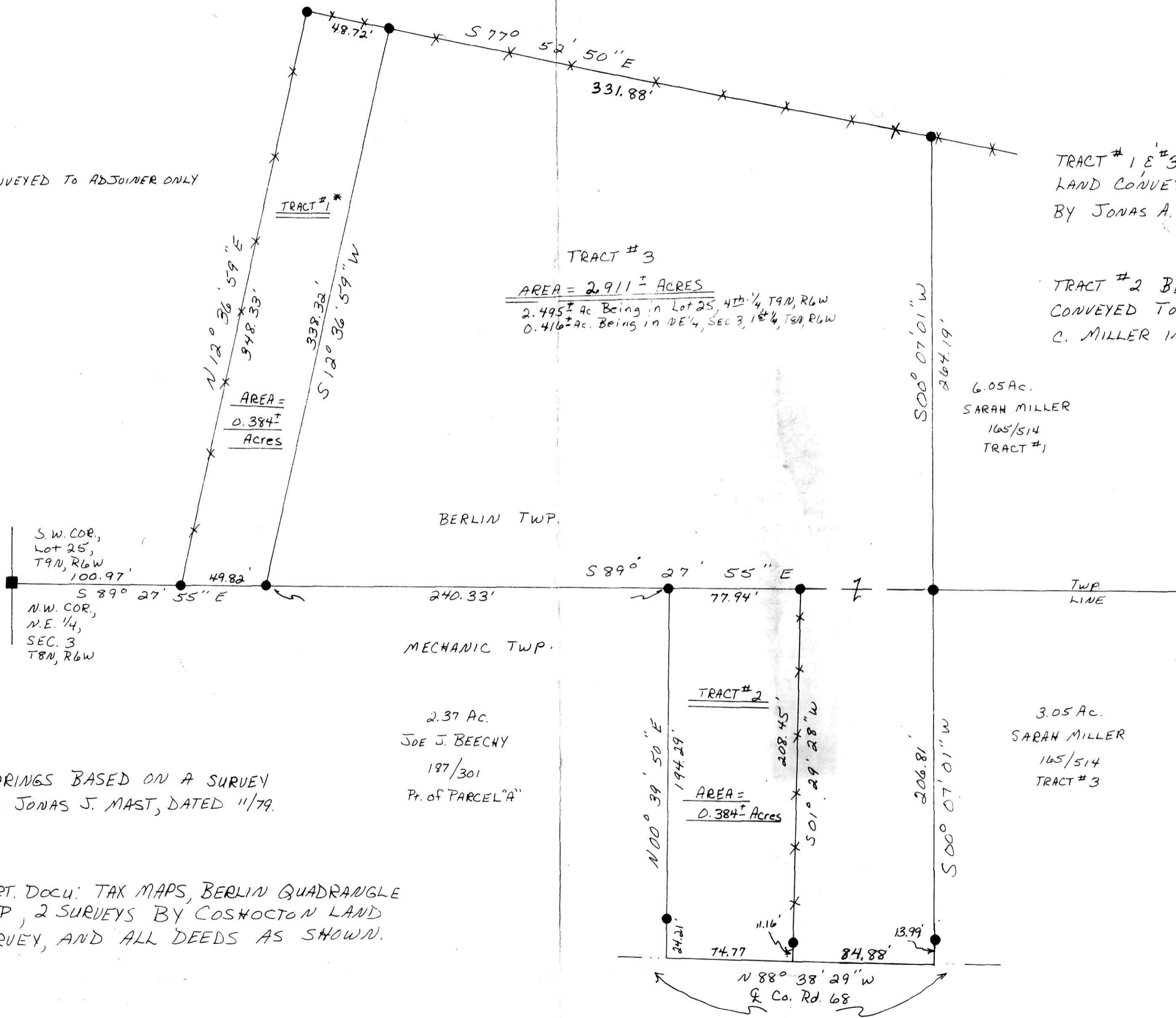
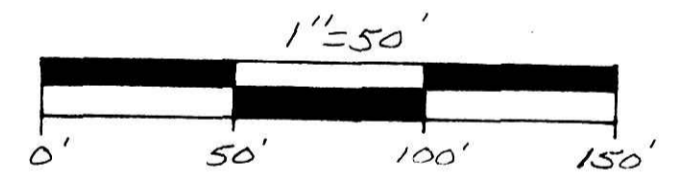
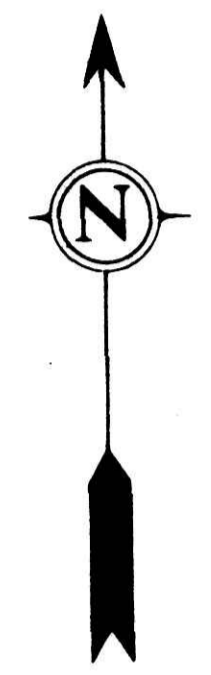


BEING PART OF: LOT 25
 SEC 3 NE 1/4
 QUAR 4TH
 T 9 N. R 6 W
 TOWNSHIP BERLIN MECHANIC
 COUNTY HOLMES, OHIO, U.S.M.L.

THE COSHOCTON LAND SURVEYING SERVICE, INC.
 233 S. FOURTH ST. COSHOCTON, OHIO 43812

SURVEY FOR: ROY D. MILLER
 (LAND OF SARAH MILLER & JOE BEECHY)
 DATE: JUNE, 1981
 SCALE: 1" = 50'

* TO BE CONVEYED TO ADJOINER ONLY



TRACT #1 & #3 BEING PART OF THE LAND CONVEYED TO SARAH A. MILLER BY JONAS A. RABER IN Vol. 165, Pg. 514.

TRACT #2 BEING PART OF THE LAND CONVEYED TO JOE J. BEECHY BY LEVI C. MILLER IN Vol. 187, Pg. 301.

TRACT #3
 AREA = 2.911 ± ACRES
 2.495 ± Ac. Being in Lot 25, 4th 1/4 T9N, R6W
 0.416 ± Ac. Being in NE 1/4, SEC 3, 1st 1/4 T9N, R6W

AREA = 0.384 ± Acres

AREA = 0.384 ± Acres

BEARINGS BASED ON A SURVEY FOR JONAS J. MAST, DATED 11/79.


PERT. DOCU: TAX MAPS, BERLIN QUADRANGLE MAP, 2 SURVEYS BY COSHOCTON LAND SURVEY, AND ALL DEEDS AS SHOWN.

128124
 REC'D. September 11, 1981
 AT 11:50 O'CLOCK A.M.
 RECORDED September 11, 1981
 Plot VOL 9 PG. 109
 Holmes Co. Ohio Fee: 6.23
Richard ... Recorder
 31 x 16 1/2
 Deed Vol. 214-Pgs. 525, 527, 529

- X X X - Existing FENCE LINE
- SET RR SPIKE
- FND RR SPIKE
- SET CONC MON
- FND CONC MON
- SET IRON PIN
- FOUND IRON PIN
- FOUND STONE
- SET P.K. NAIL
- FOUND P.K. NAIL
- CORNER POST

I hereby certify the above plat to be correct to the best of my knowledge and belief.

APPROVED BY
 THE HOLMES COUNTY HEALTH DEPARTMENT
 BY [Signature]
 DATE 8-24-81



THE COSHOCTON LAND SURVEYING SERVICE
 REGISTERED SURVEYOR 5935
 REGISTERED ENGINEER 37405

Subject To All Easements
 And Rights-Of-Way, Public
 And Private, Of Record