

Marvin Miller

Conc. Mon. 587° 13' 45" E 152.63' Conc. Mon

Revised Lot 24
1.159 AC.

Lot 5 in Stutzman
First subdivision

Conc. Mon. 587° 27' 18" E 123.24' I. Pin

Original Lot 24 in
3rd Stutzman
subdivision, N1°22'13"E 162.66'
1.809 AC.

Lot 25

Revised Lot 24A
0.650 AC.

30' Building
setback

Line?

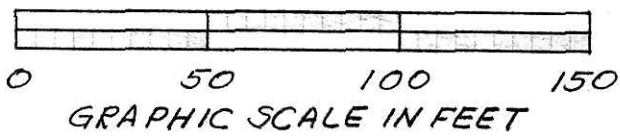
N75° 46' 16" W 112.70'
Conc. Mon.

Conc. Mon.

N88° 37' 38" W 150.14'
I. Pin

N14° 13' 44" E 20.00' N75° 46' 16" W 81.11'
I. Pin

Lot 23 N1°22'22"E 51.18' Rhine Road



LOT 24 REVISION OF
STUTZMAN
THIRD SUBDIVISION

Known as part of Lot 21, 1st Quarter
T9N, R6W of Berlin Twp, Hol. Co., Ohio.
STUTZMAN THIRD SUBDIVISION
is recorded in Hol. Co. Records P.B. 2A.P.169
This plat shall be duly recorded and
cross referenced to the above plat.
This revision of Lot 24 shall carry the
same restrictions as shown on P.B. 2A.P.169
Robert L. Kasner P.S. 5193, P.E. 28820.
12/15/80

We hereby certify that we are the owners of the property shown and described hereon, and that we hereby adopt this plan of subdivision with our free consent, establish the minimum building restriction lines, and dedicate all streets, alleys, walks, parks and other open space to public or private use as noted.

12-16-1980 Paul Miller Notary Public
I hereby certify that streets, utilities and other required improvements have been installed in an acceptable manner according to County specifications in the Lot 24 Revision. 12-16-1980 Robert L. Kasner

I hereby certify that the lot revision shown hereon has been found to comply with the Subdivision Regulation of Holmes County, Ohio with the exceptions of such variances if any, as are noted in the minutes of the Holmes County Planning Commission and that it has been approved for recording in the office of the County Recorder. 12-17-1980 Paul Miller, Pres.
Hol. Co. Plg. Comm.

I hereby certify that I have approved the lot revision and/or agreements or provisions for erosion control as stated or shown hereon. 12-16-1980 Paul Boyd
Hol. Soil & Water Cons. District

I hereby certify that the Holmes County Commissioners have approved the lot revision as shown hereon. 12-16-1980 Clayton Hershberger
Chmn. Hol. Co. Comm.

I hereby certify that the water supply and sewage disposal proposed for installation fully meets the requirements of Holmes County Board of Health and the Ohio State Health Department, and are hereby approved. 12-16-1980 Robert L. Kasner
Co. Health Comm.

Filed for record 1980
Recorded 1980 in Plat Book Pg. _____
Co. Recorder.

124464

PAUL A. MILLER, Attorney at Law
Notary Public - State of Ohio
My Commission has no expiration date.

REC'D. December 18, 1980

AT 3:41 O'CLOCK PM

RECORDED December 19, 1980



Plot VOL 9 PG. 90

Holmes Co. Ohio Fee: 4.20

Richard Grauer Recorder

21X10X2

Deed Vol. 211-Pg. 696



Robert L. Kasner