

I.P.(sat) at N.W. crnr #3 V208 P386
at crnr post

589°34'45" 1471.64 Tracts 1,3, & 4 V208 P386 giv 1415.7'

I.P.(sat) at N.E. crnr #1
V208 P386 at crnr post

Tract #7
V174 P346
34.5 AC.

Tract #3
V208 P386
9.63 AC.

Tract #4
V208 P386
3 AC.

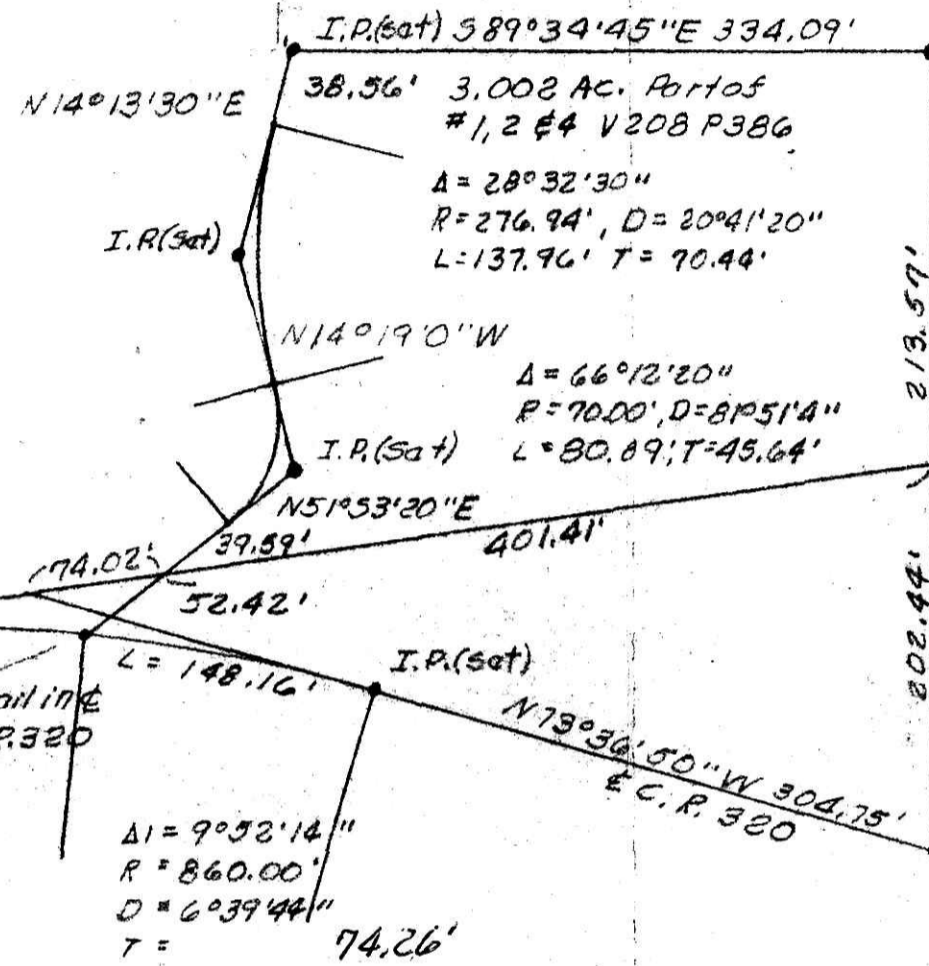
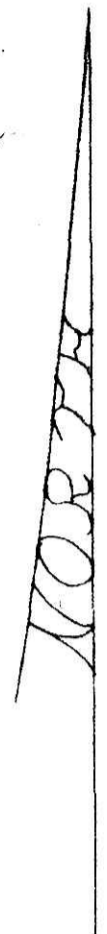
Tract #1
V208 P386
8.47 AC.

B10152410885 B0211#
01715 N 9108065
V208 P386 giv 510.18

S.E. crnr #1
V208 P386

S.W. #1 V157 P61
23.05 AC.
Stone (found)

N1036°29'11"E 748.03' #3 V208 P386 giv 737.88'
fence row

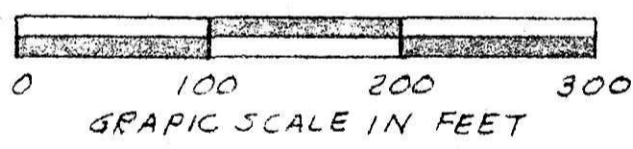


Nail in
C.R. 320 on
G.T.L.

Tract #1 V128 P127
16.54 AC.

Total Curve:
Δ = 24°13'18"
R = 860.00'
D = 6°39'44"
L.C. = 360.86'
T = 184.53'
L = 363.56'

Nail in
C.R. 320
Δ = 9°52'14"
R = 860.00'
D = 6°39'44"
T = 74.26'



122797

PLAT OF SUBDIVISION OF
V208 P386
Thomas P. McMillin Jr. at ux
known as part of 524 T17N,
R14 W E Lot 21, 1st Qtr, T9N,
R8 W of Monroe Twp, Hol. Co.,
OHIO.
Robert L. Kasnar P.S. 5193
P.E. 28820
7/23/80

REC'D August 20, 1980
AT 2:45 O'CLOCK A.M.
RECORDED August 20, 1980
HOLMES CO. Plat VOL. 9 P. 26
FEE: \$ 8
Richard W. Wrenn, RECORDER
21 X 21 X 2
Deed Vol. 210-Pg. 351

SEAL