
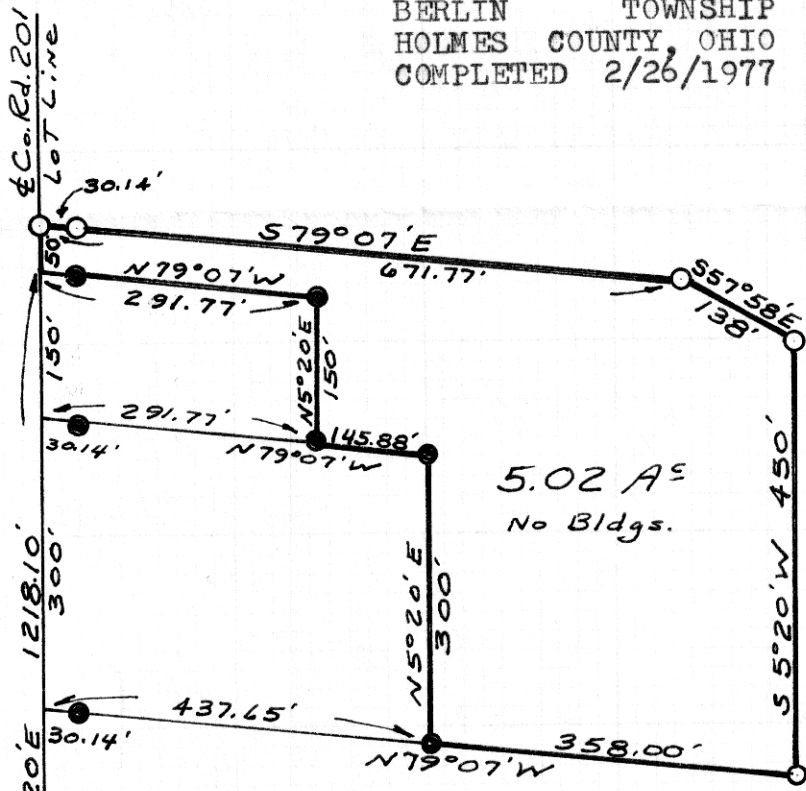


WM. TERRY BURKEY SURVEYING



NELSON MILLER SURVEY
 LOT 22 1st. QTR. TWP.
 TOWNSHIP 9 RANGE 6
 BERLIN TOWNSHIP
 HOLMES COUNTY, OHIO
 COMPLETED 2/26/1977

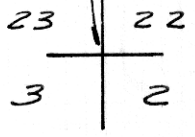


○ Pin Set
 ● Pin Fd.
 Scale 1" = 200'
 Ref. Surveys
 Eng. Ass'n.
 5-9-75
 6-27-75


I CERTIFY THIS SURVEY TO BE CORRECT
 TO THE BEST OF MY KNOWLEDGE AND BELIEF.

S. W. Cor.
 Lot 22
 1st Qtr. Twp.
 T. 9 R. 6
 Berlin Twp.
 Holmes Co.; O.

SIGNED William T. Burkey
 WILLIAM T. BURKEY
 REGISTERED SURVEYOR #5107
 STATE OF OHIO



100275
 RECD. March 25, 1977
 AT 2:32 O'CLOCK P.M.
 RECORDED March 28, 1977
 HOLMES CO. Plat VOL 7 PG 785
 FEE: \$ 200
Richard Grass RECORDER



Deed Vol. 197 Page 475

MAP OFFICE COPY

Charles A. Bowman