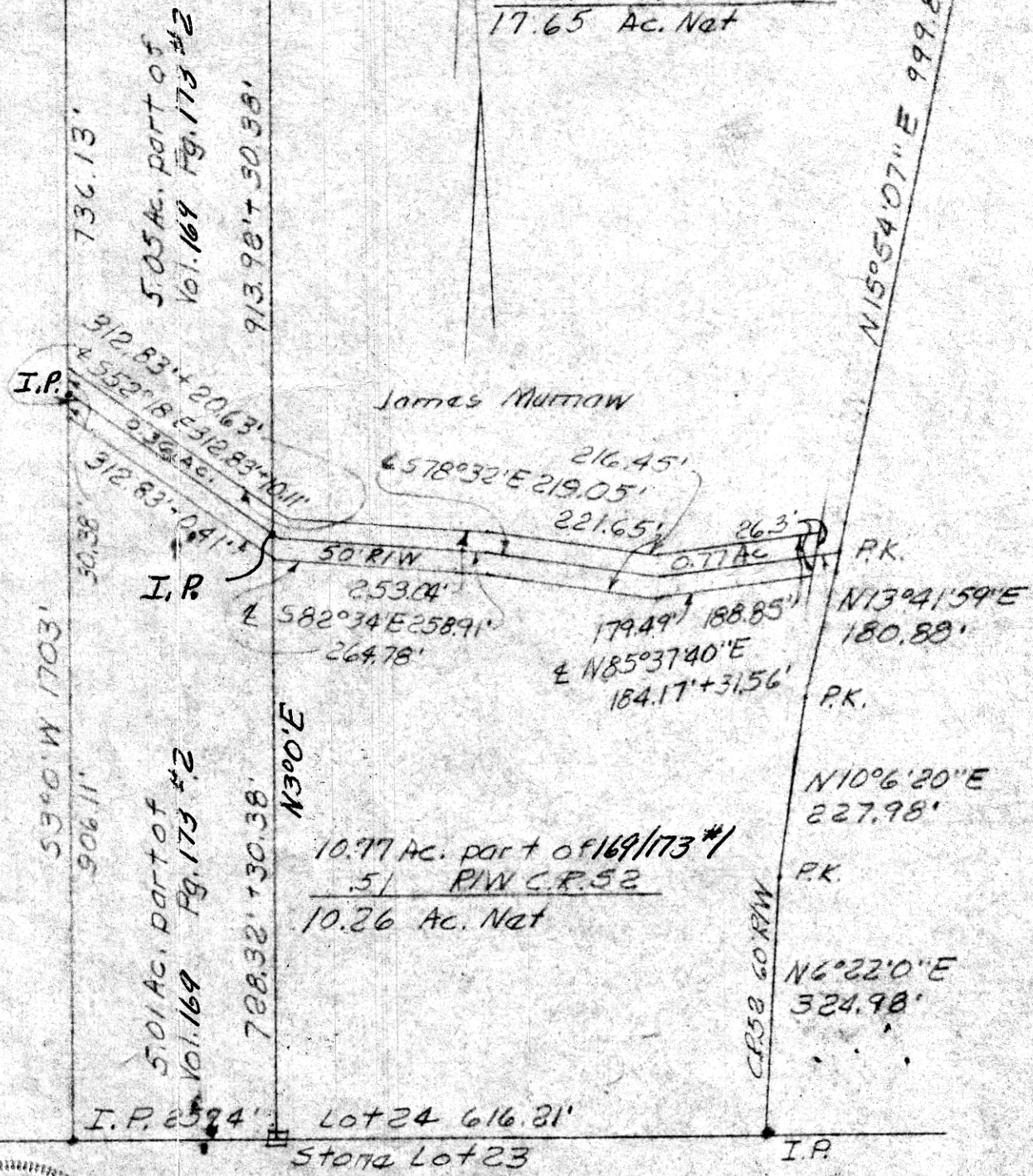


Lot 32 I.P. 380.16' Lot 31 I.P. 257.4' Lot 25 Lot 24 920.32' I.P.

Lot 32, 4 1/4, T9N, R9W
 15 Ac. tract Vol. 179 Pg.
 406 tract 2.
 14.86 Ac. (Survey)

Bearings and distances
 for this survey obtained
 from Survey Record 3 Pg. 79
 dated 11/3/1887. All
 distances maintain except
 the 1703' which was listed
 as 1719.3' when converted from
 chains. It would not fit.


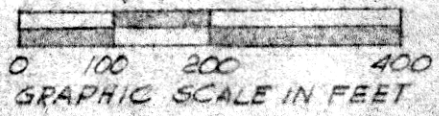
18.34 Ac. part of 169/173 #1
 .69 RIW C.R. 52
 17.65 Ac. Net



104086 INDEXED

REC'D March 3, 1915
 AT 11:06 O'CLOCK a.m.
 RECORDED March 3, 1915
 HOLMES CO. VOL. 7 PG. 406
 FEE: \$ 2.42
Robert L. Kasner RECORDER
 11/2/11

Deed Vol. 190-Pg. 8



PLAT OF A SURVEY FOR
 LEWIS J. BILL (Grantor)
 Known as part of Lot 32, 4 1/4, T9N, R9W
 Knox Twp., Hol. Co. Ohio
 Robert L. Kasner P.S. 5193

MAP OFFICE COPY

3/6/74