

BEING PART OF: LOT ~
 SEC. 11, N.E. 1/4, 15, N.W. 1/4
 QUAR. 137, 340
 T. 8 N. R. 7 W. T. 8 N. R. 7 W.
 TOWNSHIP RICHLAND
 COUNTY HOLMES, U.S.A.C.

THE COSHOCTON LAND SURVEYING SERVICE

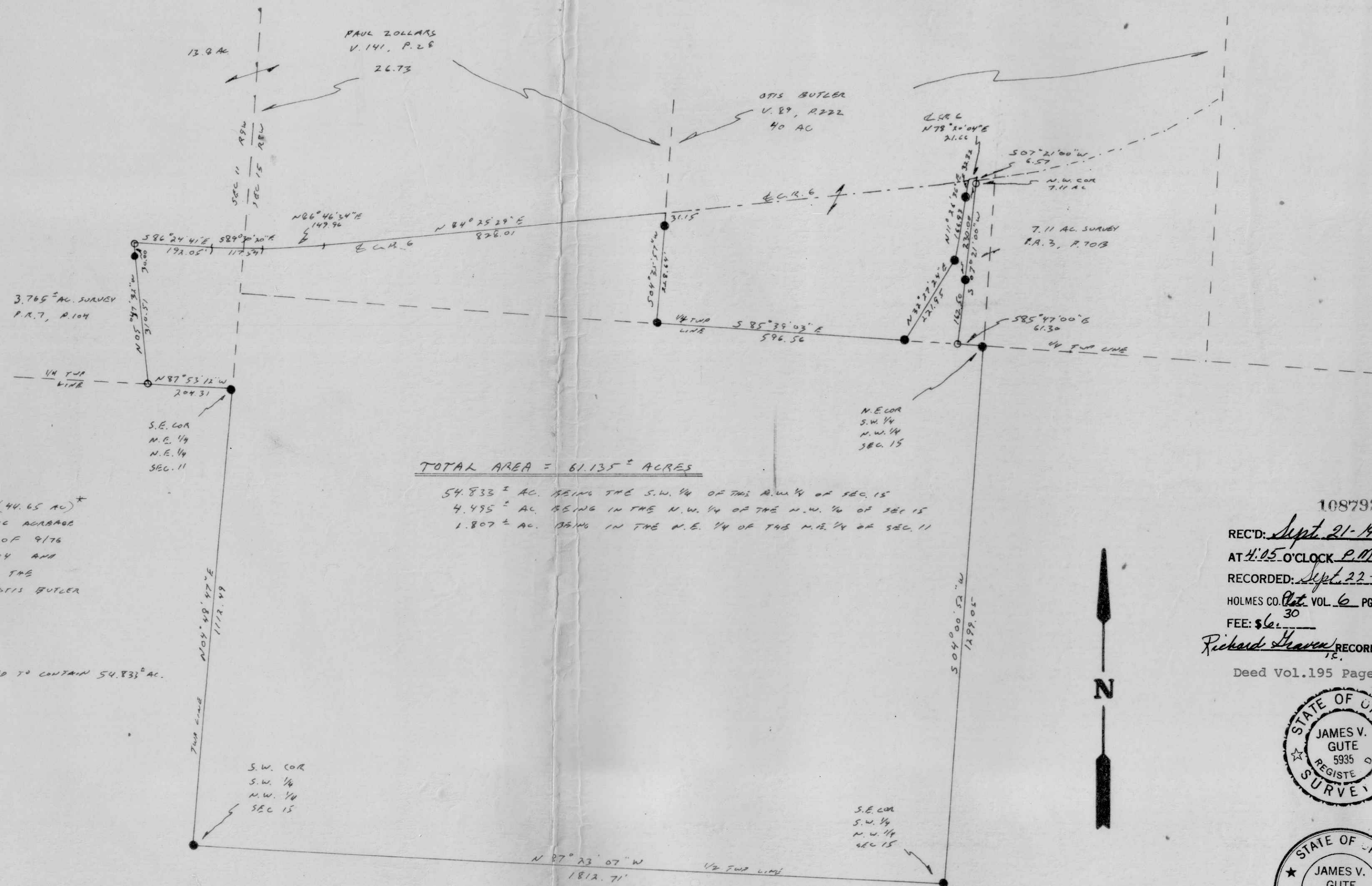
233 S. FOURTH ST.

COSHOCTON, OHIO 43812

SURVEY FOR: EARL FRASLICH
 (OTIS BUTLER LAND)

DATE: 9/76

SCALE: 1" = 200





TOTAL AREA = 61.135 ± ACRES

54.833 ± AC. BEING THE S.W. 1/4 OF THE N.W. 1/4 OF SEC. 15
 4.495 ± AC. BEING IN THE N.W. 1/4 OF THE N.W. 1/4 OF SEC. 15
 1.807 ± AC. BEING IN THE N.E. 1/4 OF THE N.E. 1/4 OF SEC. 11

BEING ALL OF TRACT 1 (44.65 AC)*
 AND ALL OF THE TRAMPING AGRABAG
 IN TRACT 2 (10 AC) AS OF 9/76
 GIVEN IN V. 115, P. 204 AND
 ALSO BEING A PART OF THE
 LANDS CONVEYED TO OTIS BUTLER
 IN V. 89, P. 222.

* - 44.65 ACRES RESURVEYED TO CONTAIN 54.833 ± AC.

108792
 REC'D: Sept 21-1976
 AT 4:05 O'CLOCK P.M.
 RECORDED: Sept 22-1976
 HOLMES CO. VOL. 6 PG. 117
 FEE: \$6.³⁰
 Richard Heaven, RECORDER
 Deed Vol. 195 Page 627



NOTICE TO COUNTY AUDITOR

AFTER THE SALE OF THIS 61.135 ACRES BY OTIS BUTLER
 YOUR LISTING OF 9/8/11 ~ 6.235 ACRES AND 8/8/15 ~ 45 ACRES
 SHOULD BE REMOVED.
 YOUR LISTING OF 8/8/15 ~ 32.89 ACRES SHOULD BE REDUCED
 BY 0.494 ACRES TO 8/8/15 ~ 32.396 ACRES

I hereby certify the above plat to be correct to the best of my knowledge and belief.

THE COSHOCTON LAND SURVEYING SERVICE

James V. Gute
 REGISTERED SURVEYOR 5935
 REGISTERED ENGINEER 37405

BRUNING 40-21 28409