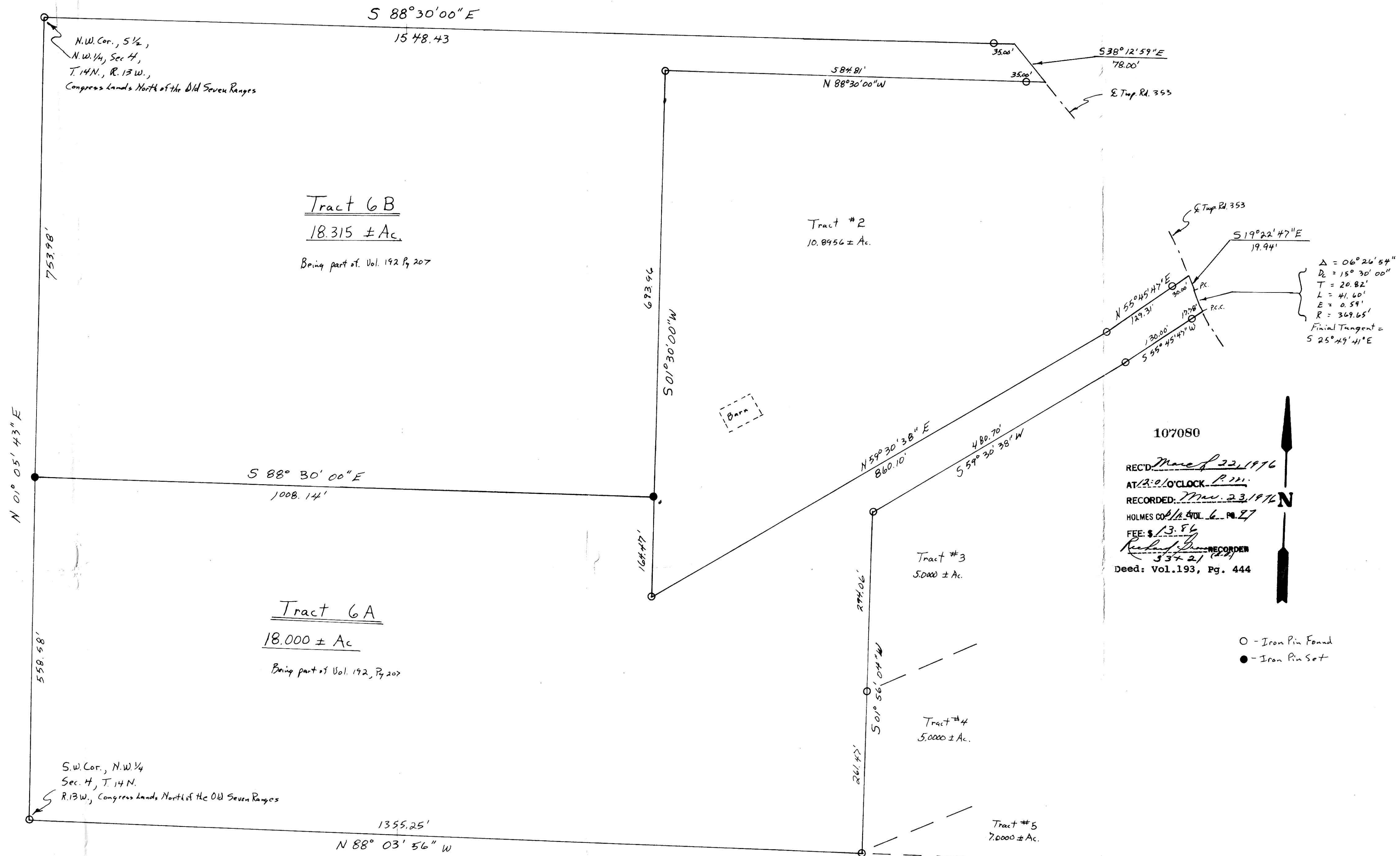


BEING PART OF: LOT ~  
 SEC. 4  
 QUAR. 2nd  
 T. 14 N., R. 13 W. Congress Lands North of the Old Seven Ranges  
 TWP. Prairie  
 COUNTY Holmes

THE COSHOCTON LAND SURVEYING SERVICE  
 233 S. FOURTH ST. COSHOCTON, OHIO 43812  
 PHONE: 614-622-4545

SURVEY FOR: Dan Wiley  
 DATE: March 1976  
 SCALE: 1" = 100'





107080  
 REC'D: March 22, 1976  
 AT 2:01 O'CLOCK P.M.  
 RECORDED: March 23, 1976  
 HOLMES CO. VOL. 192, PG. 27  
 FEE: \$ 13.56  
 Deed: Vol. 193, Pg. 444

○ - Iron Pin Found  
 ● - Iron Pin Set

I HEREBY CERTIFY THE ABOVE PLAT TO BE CORRECT TO THE BEST OF MY KNOWLEDGE AND BELIEF.

Jim Gite  
 REGISTERED SURVEYOR 5332  
 REGISTERED ENGINEER 37405



MAP OFFICE COPY