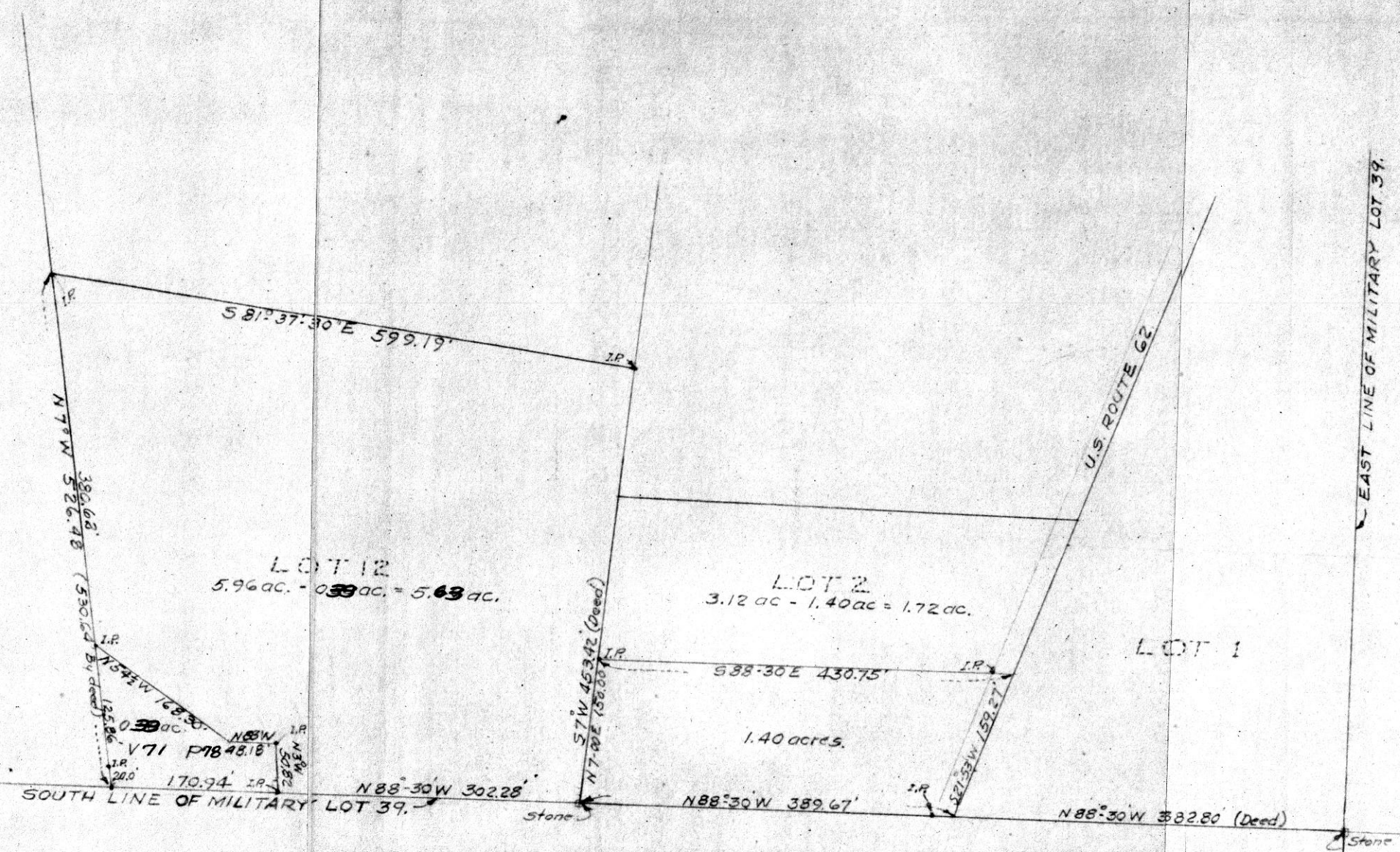



RECORDER: HOLD FOR FINAL PLAT OF THREE TRACTS.



86193



RECTD: Sept 20, 1968
 AT 4:20 O'CLOCK P.M.
 RECORDED: September 23, 1968
 HOLMES CO. VOL. 4, PG. 180
 FEE: \$ 4.56

Robert L. Kasner RECORDER

MAP OF SURVEY
 FOR
 ADIN RABER
 Situated in Lots 2, 3, 4, 5 & 12 in
 Kuenzlis Subdivision of Military
 Lot 39 in 3rd Quarter of Township
 10 in Range 4, Paint Township,
 Holmes County, Ohio.
 Scale 1 inch = 100 feet.
 Robert L. Kasner *5193 J.P.Kaderly *2931



MECHANICS TOWNSHIP-- HOLMES COUNTY

I certify that this plat was made from field notes of a field survey made as of September 6, 1968 to define lands of Yost H. and Fannie Miller, Deed Vol 149, page 565, as situated north of State Route #76.

PART OF THE NORTHWEST QUARTER, SECTION 10, T-8 R-7 and PART OF THE NORTHEAST QUARTER, SECTION 10, T-8, R-7

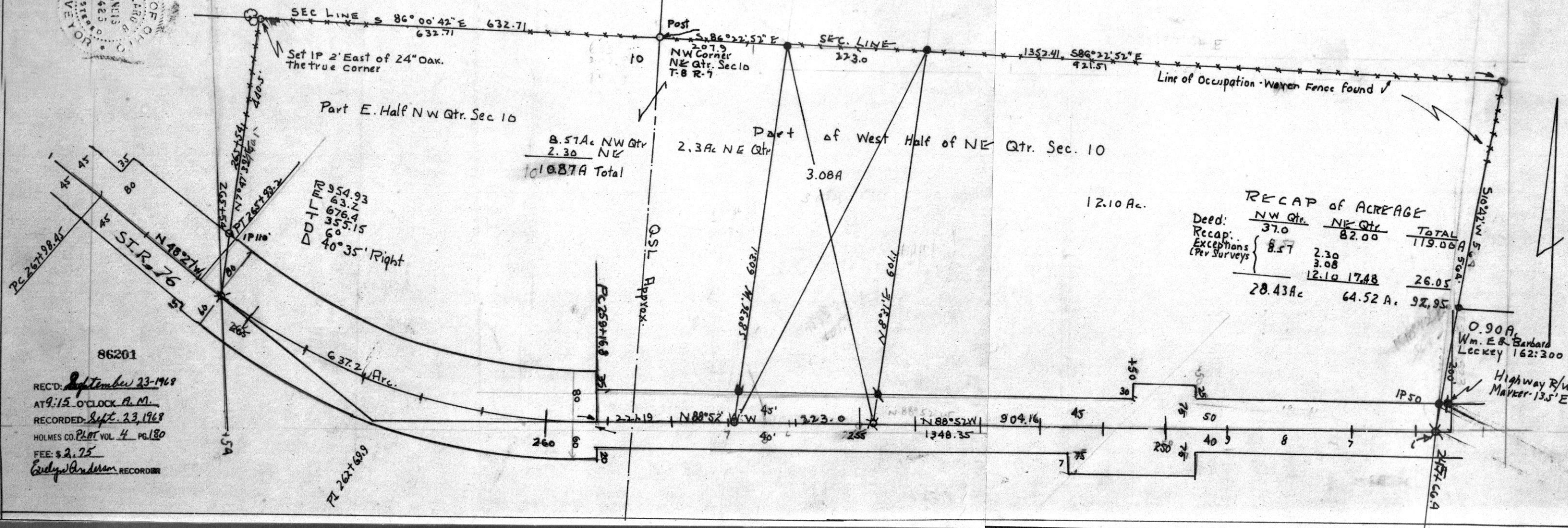
Signed: *Willard Andis*

Willard Andis, Registered Professional Surveyor #4425, State of Ohio

Auditor: There are no Yost Miller buildings on the parcels north of #76.

- IP found or post found
 - IP set
 - ◆ Highway marker found
 - ✕ Drive spike set
- Scale 1"=100 ft.

Ref Surveys used:
Bearings taken from highway rightofway plans.
Centerline data taken from right-of-way plans
Survey plat for 3.08 acre parcel
Sundry County Survey data and deeds of record



86201

REC'D: September 23-1968
AT 9:15 O'CLOCK A.M.
RECORDED: Sept. 23, 1968
HOLMES CO. PLAT VOL. 4 PG. 180
FEE: \$2.25
Evelyn Anderson RECORDER

11-25