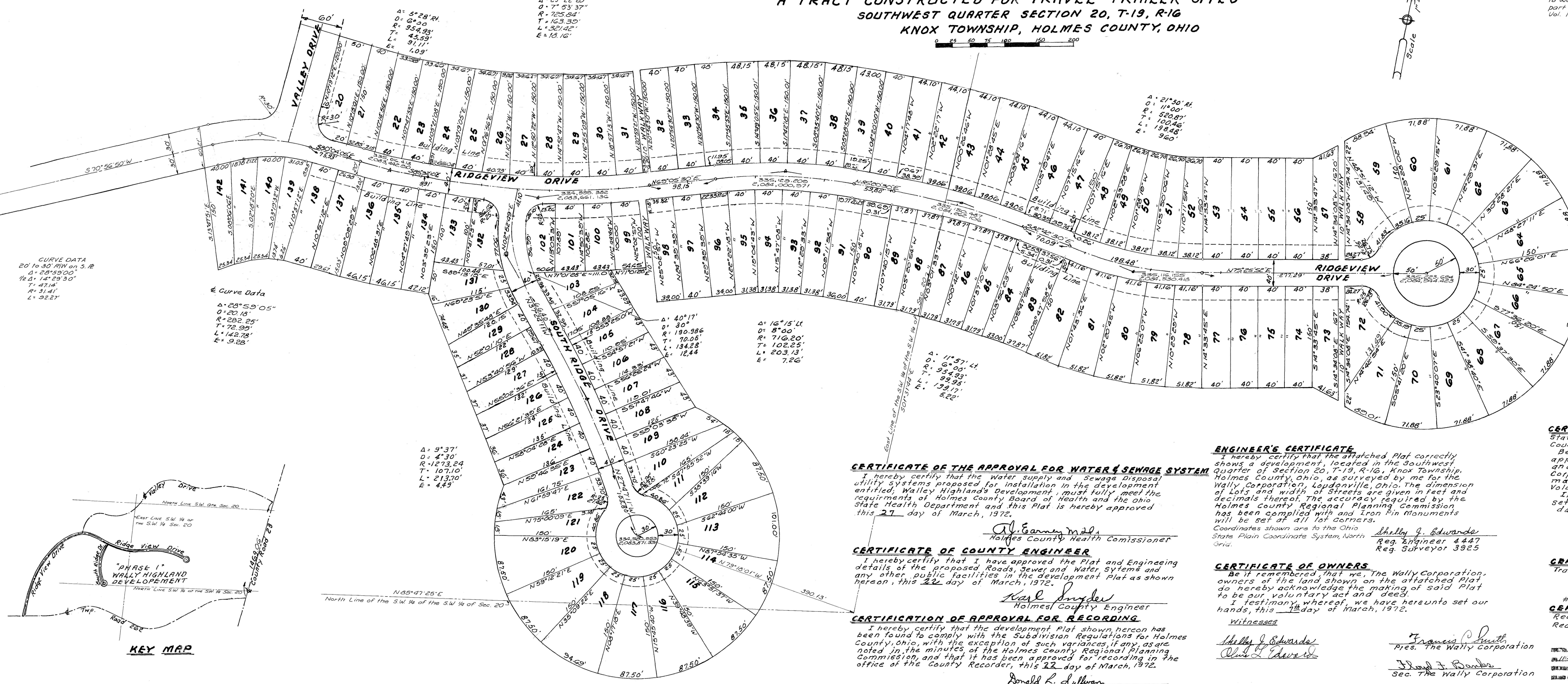
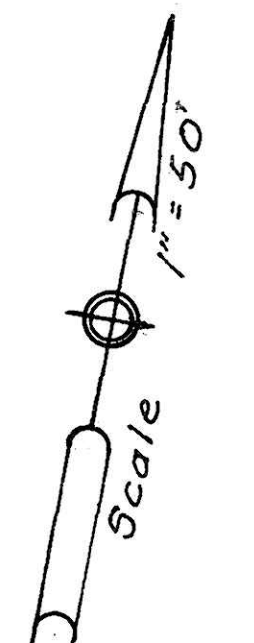
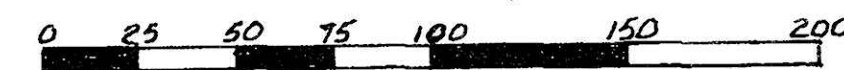


"PHASE I." WALLY HIGHLAND DEVELOPMENT

A TRACT CONSTRUCTED FOR TRAVEL TRAILER SITES
SOUTHWEST QUARTER SECTION 20, T-19, R-16
KNOX TOWNSHIP, HOLMES COUNTY, OHIO



CURVE DATA
20' to 30' R/W on S. 1/2
A = 28°59'05"
D = 20.18'
R = 282.25'
T = 142.78'
L = 9.28'

Curve Data
A = 28°59'05"
D = 20.18'
R = 282.25'
T = 142.78'
L = 9.28'

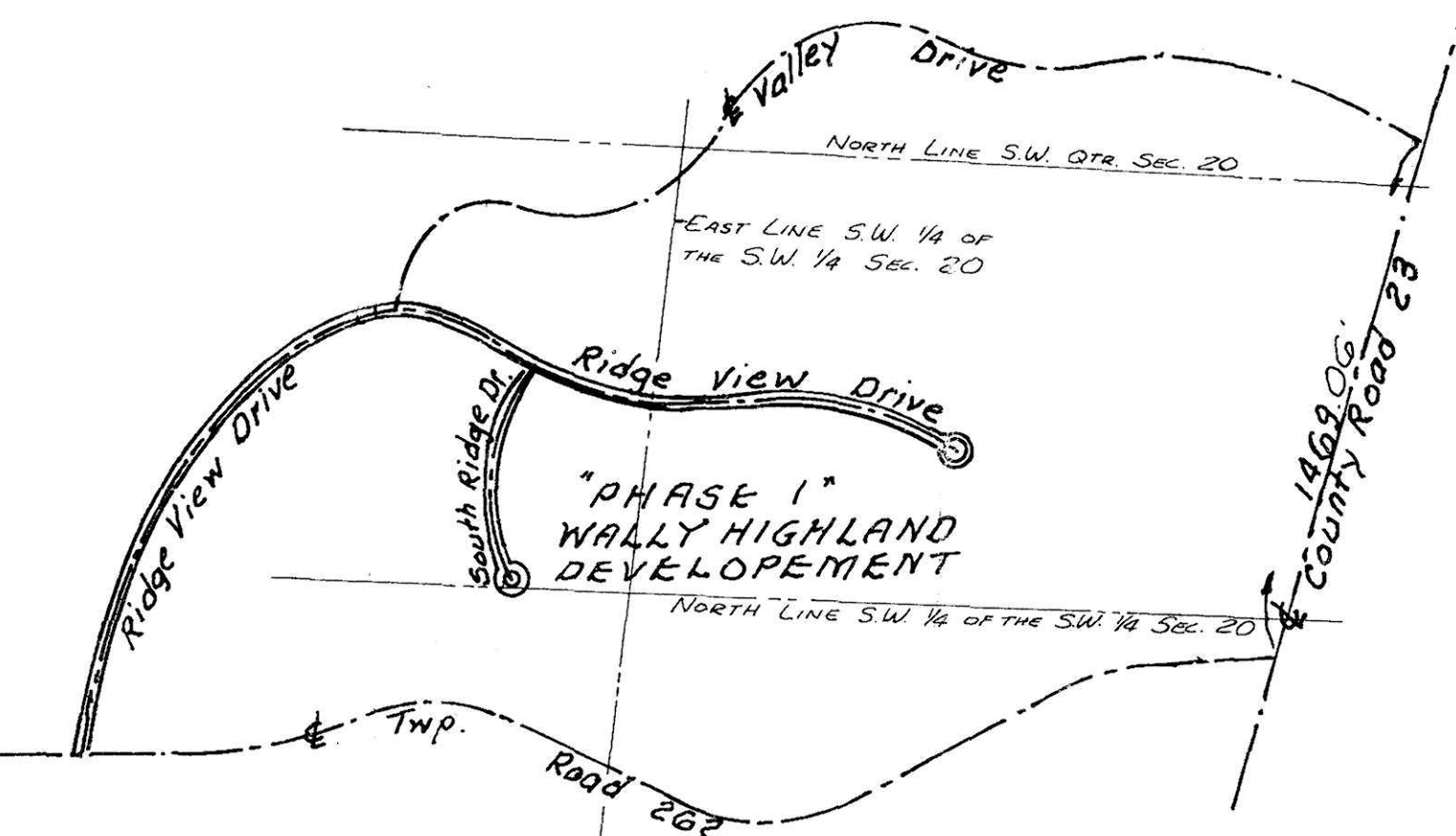
A = 5°28'24"
D = 0°00'
R = 95.23'
T = 45.59'
L = 91.11'
E = 1.09'

A = 21°50'41"
D = 11°00'
R = 520.87'
T = 100.46'
L = 19.848'
E = 960'

A = 16°15'11"
D = 8°00'
R = 716.20'
T = 102.25'
L = 203.13'
E = 7.26'

A = 11°57'11"
D = 6°00'
R = 95.493'
T = 99.95'
L = 19.17'
E = 5.22'

A = 9°37'
D = 4°30'
R = 1273.24'
T = 107.10'
L = 213.70'
E = 4.43'



KEY MAP

PREAMBLE
Sited in the State of Ohio, County of Holmes, Township of Knox, Section 20, Township 19, Range 16, and being 7.3+ acres out of the N.E. 1/4 of the S.W. 1/4 of Section 20, and being 0.8+ acres out of the S.W. 1/4 of the S.W. 1/4 of Section 20, and being 11.9+ acres out of the N.W. 1/4 of the S.W. 1/4 of Section 20, and being a part of the land conveyed to Wally Corporation, Vol. 179, Pg. 708 and being a part of the land conveyed to the Wally Corporation Vol. 176, Pg. 692, Holmes County Recorder's Office.

Restrictions recorded with
Plat Vol. 2 Page 138

CERTIFICATION OF APPROVAL BY THE COUNTY COMMISSIONERS

I hereby certify that the Holmes County Commissioners have approved the development Plat as shown hereon, at a regular meeting held on the 27th day of March, 1972.

Warren Massie
Chairman, Holmes County Commissioners.

Development surveyed & Plat prepared by:
Shelley G. Edwards
Reg. Engineer 4447
Reg. Surveyor 3925



CERTIFICATE OF NOTARY PUBLIC

State of Ohio
County of Holmes S.S.
I, *Shelley G. Edwards*, a Notary Public, personally appeared *Francis C. Smith*, President of *Wally Corporation*, and acknowledged the making of attached Plat to be their Voluntary Act and Deed.
In testimony whereof, I have hereunto set my hand and official seal this 27th day of March, 1972.

Shelley G. Edwards
Notary Public
My Commission expires _____
Lic. Commission _____

CERTIFICATE OF AUDITOR

Transferred *March 31 - 1972*
John D. Smith
Holmes County Auditor
CORRECTED PLAT

100438
CERTIFICATE OF RECORDER
Received for Record *Nov. 28, 1973* at *2:11 PM*
Recorded *Nov. 28, 1973* Volume *28* Page *147*

Richard J. Sullwan
Holmes County Recorder
The _____
Date *Nov. 25, 1973*
The _____
Date *Nov. 25, 1973*
The _____
Date *Nov. 25, 1973*
The _____
Date *Nov. 25, 1973*
The _____
Date *Nov. 25, 1973*
The _____
Date *Nov. 25, 1973*

ENGINEER'S CERTIFICATE

I hereby certify that the attached Plat correctly shows a development, located in the southwest quarter of Section 20, T-19, R-16, Knox Township, Holmes County, Ohio, as surveyed by me for the Wally Corporation, Londonville, Ohio. The dimension of Lots and width of Streets are given in feet and decimals thereof. The accuracy required by the Holmes County Regional Planning Commission has been complied with and Iron Pin Monuments will be set at all lot corners.
Coordinates shown are to the Ohio State Plain Coordinate System, North Grid.

Shelley G. Edwards
Reg. Engineer 4447
Reg. Surveyor 3925

CERTIFICATE OF OWNERS

Be it remembered that we, the Wally Corporation, owners of the land shown on the attached Plat do hereby acknowledge the making of said Plat to be our voluntary act and deed.
I testify whereof, we have hereunto set our hands, this 27th day of March, 1972.

Witnesses
Shelley G. Edwards
Oliver L. Edwards

Francis C. Smith
Pres. The Wally Corporation
Richard J. Sullwan
Sec. The Wally Corporation

CERTIFICATE OF THE APPROVAL FOR WATER & SEWAGE SYSTEM

I hereby certify that the Water supply and Sewage Disposal utility systems proposed for installation in the development entitled, Wally Highlands Development, must fully meet the requirements of Holmes County Board of Health and the Ohio State Health Department and this Plat is hereby approved this 27th day of March, 1972.

Al. Garner
Holmes County Health Commissioner

CERTIFICATE OF COUNTY ENGINEER

I hereby certify that I have approved the Plat and Engineering details of the proposed Roads, Sewer and Water Systems and any other public facilities in the development Plat as shown hereon, this 22nd day of March, 1972.

Karl Snyder
Holmes County Engineer

CERTIFICATION OF APPROVAL FOR RECORDING

I hereby certify that the development Plat shown hereon has been found to comply with the Subdivision Regulations for Holmes County, Ohio, with the exception of such variances, if any, as are noted in the minutes of the Holmes County Regional Planning Commission, and that it has been approved for recording in the office of the County Recorder, this 22nd day of March, 1972.

Donald L. Sullwan
Chairman Holmes County
Regional Planning Commission