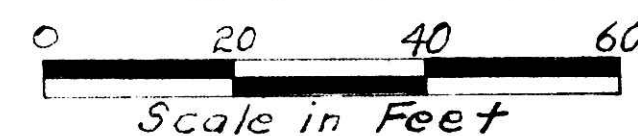


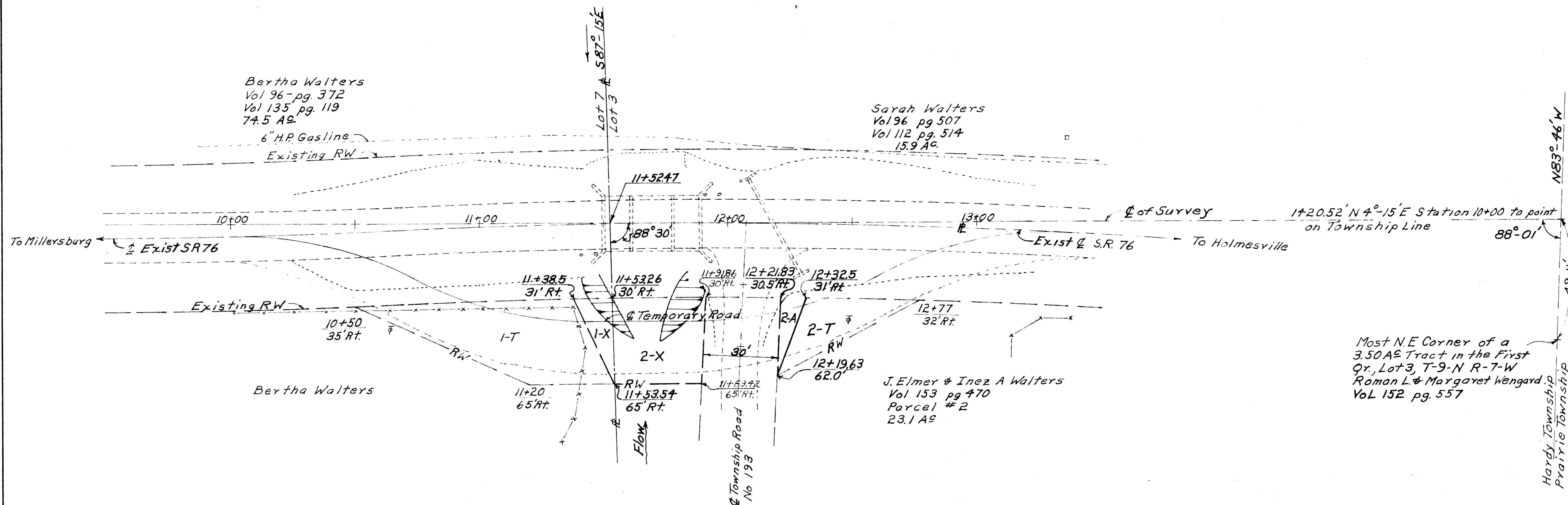
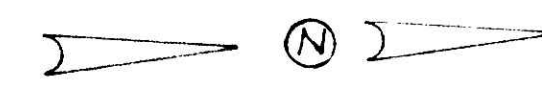
FED. RD. DIVISION	STATE	PROJECT
2	OHIO	

HOL-76-10.02

HARDY TOWNSHIP
FIRST Q_r OF LOT 3 & LOT 7
T-9-N R-7-W
HOLMES CO.



R/W only



	Bertha Walters	J. Elmer & Inez A. Walters
1-X,	0.003 A _c	T.B.A.
1-T,	0.051 A _c	T.B.A.
2-A,	0.003 A _c	T.B.A.
2-X,	0.029 A _c	T.B.A.
2-T,	0.017 A _c	T.B.A.

TRANSFER NOT NECESSARY

DATE Dec 19-1972
AUDITOR John Oswald

Approved For Record
Dec. 12-19-72, 1972
Paul Snyder
Holmes County Engineer
97428

Received 12-19-1972
Recorded 12-19-1972
Book 28 Page 141
Richard Brown
COUNTY RECORDER
Fee: \$15.84

I hereby certify that this is a true delineation of a survey made by the Ohio Department of Transportation in 1972.
By Reg. Surveyor #2131
Signed District Deputy Director
Date: _____

Most N.E. Corner of a 3.50 A_c Tract in the First Q_r, Lot 3, T-9-N R-7-W Roman L. & Margaret Wengard Vol 152 pg. 557

COMPLETION DATE	
Date	Description
12-15-72	Added Recording Data.