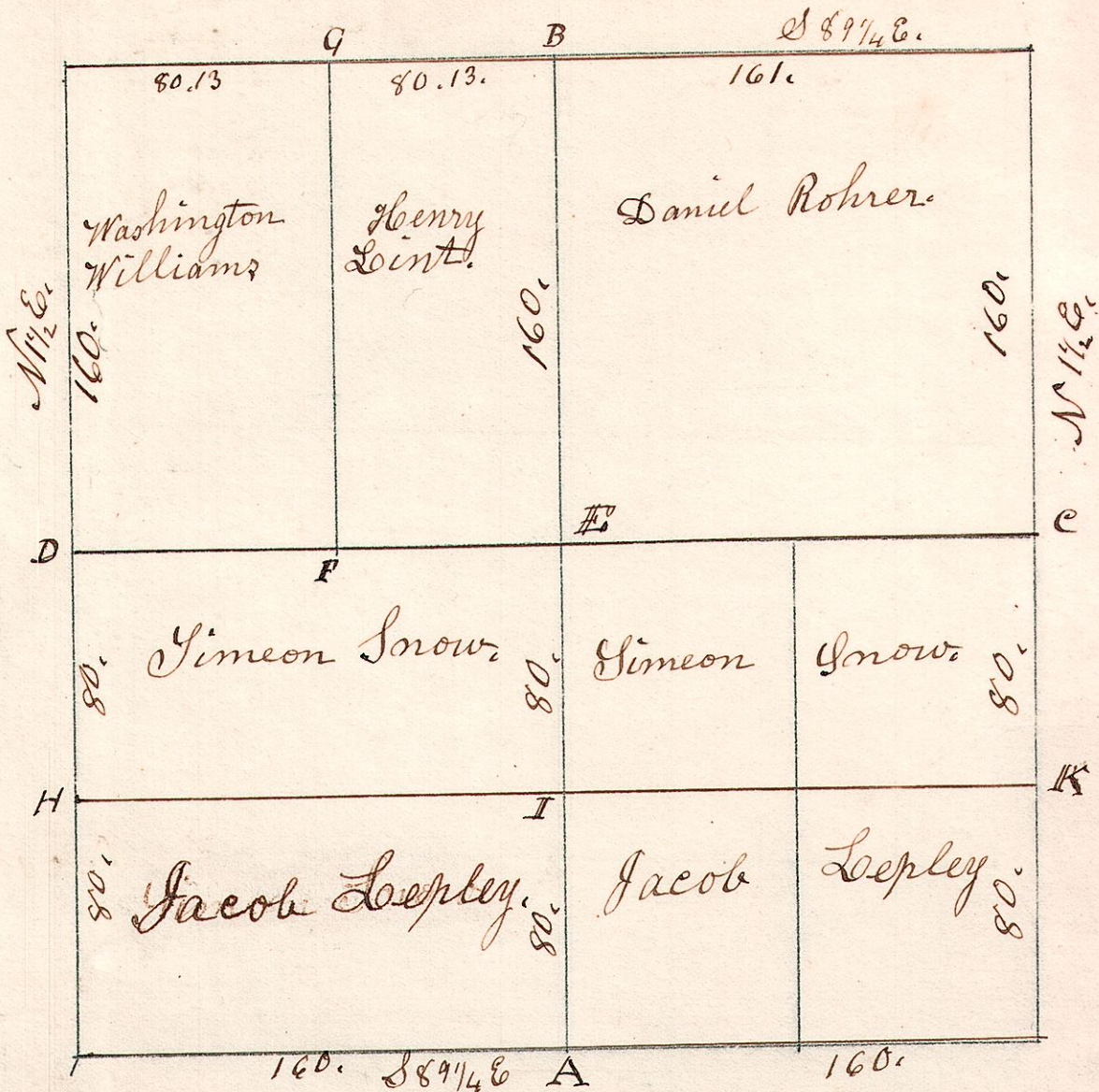


8.8.24


Surveyed Section 24, in Township No 8 of Range No 8.

N.B. The above owners have agreed to plant a good substantial stone at each of the above corners.



8.8.23.

Nov 27th 1840. Surveyed Section 23, Township 8 of Range 8.




N.B. The owners have agreed to plant a good sufficient stone at each of the above corners.

8.9.5. 1st August 26th 1833.

Surveyed 65 acres of land being the most N. westerly 1/4 of Sect 5, 1st T. 9. of R. 8 which was sold for taxes at Auditors Sale.

W. Oak 12 N 48 E 16.
Hickory 8 N 13 W 27.



Fogwood 6. South 4.
Hickory 8. N 13 W 27.

A. W. Oak 16 N 22 W 19.
" Hickory 15 S 52 W 15 1/2.
B. W. Oak 24 S 40 W 35.
" Hickory 8 N 2 W 20.

Chain Carriers.
Fletcher Boling.
James Woodd.