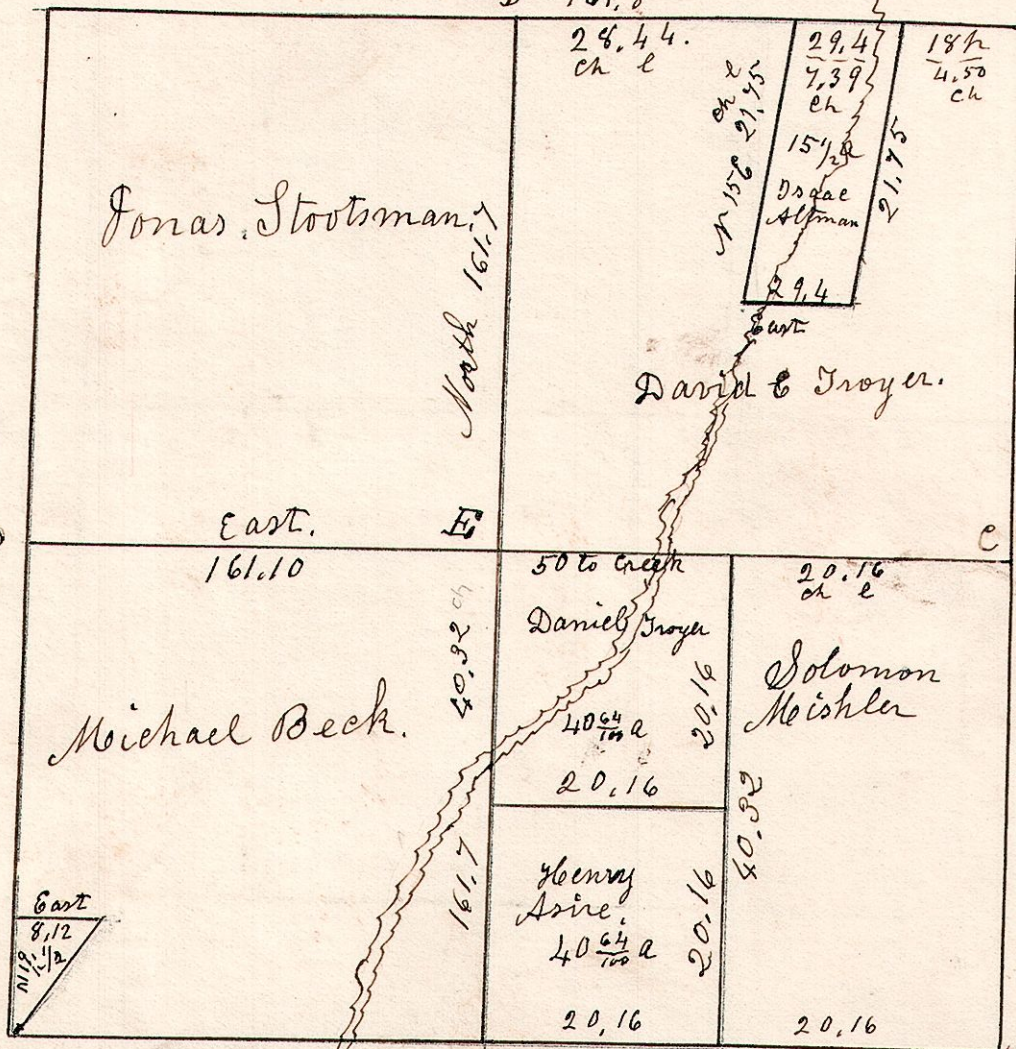


6. 8. 10. December 13th 1833. Surveyed Section 10. T 8, R 6. in the following manner and for the following persons.

W. Oak 13 S 37 W 3.
W. Oak 30 N 54 E 10.
B. Oak 15 N 13 1/2 E 7.
Hickory 12 S 27 E 32.
B 161.8
W Oak 9. S 21 W 30.
B Oak 12. N 15 W 7.

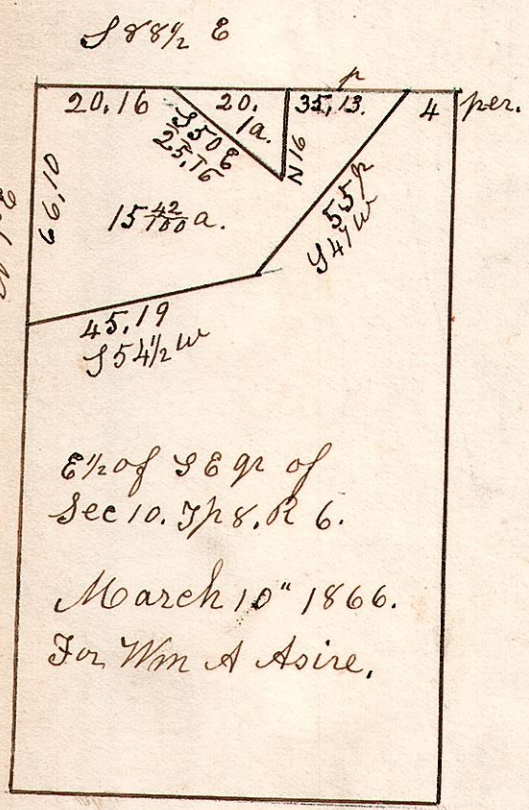


No 252
W. Oak 24 N 22 E 9.
do 15 S 8 W 5 1/2.
E. B. Oak 18 N 50 W 26.
Sugar 20 S 73 E 21.

No. 12 S 85 E 22.
W. Oak 40 S 57 W 10.
A
W Oak 14 N 68 W 26.
Maple 20 S 75 E 21.
Chestnut 24 S 62 W 68.
B. Oak 20 S 58 E 18.

Deed to be written for the 15 1/2 acres from David & Troyer and Catharine his wife of Holmes Co Ohio, to Isaac Altman and Christian Boeshotter of Tuscarawas Co O. with privilege to erect a dam across said stream near the north end of said 15 1/2 acres 12 feet high for and in consideration of two hundred dollars.

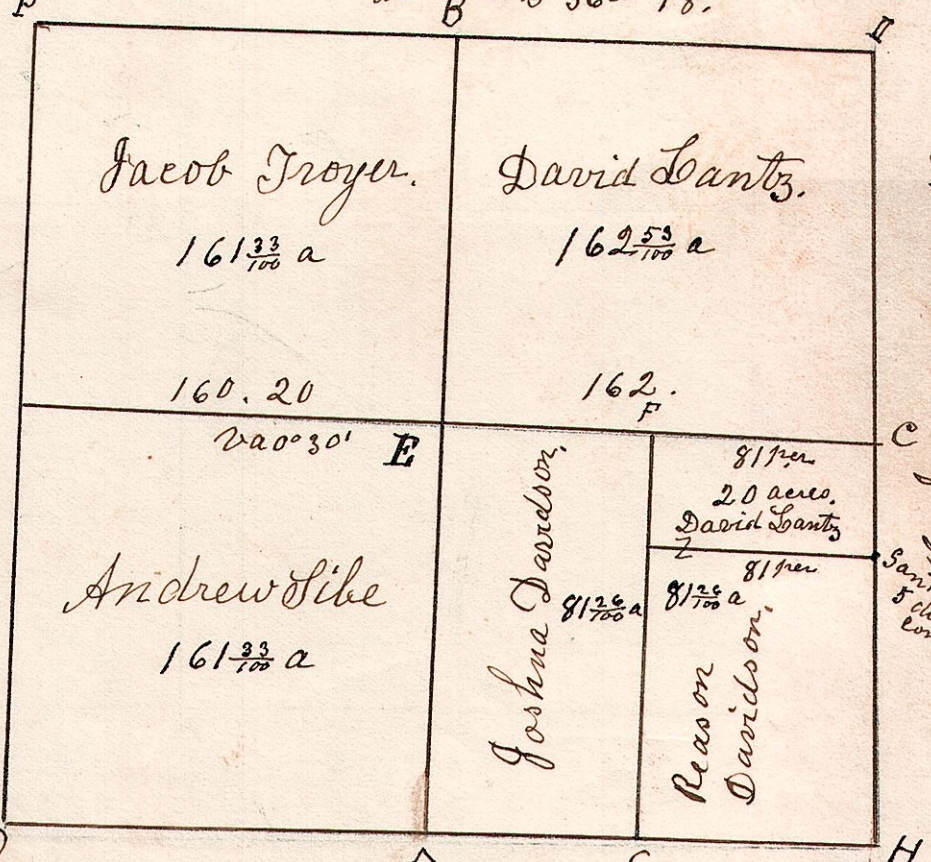
6. 8. 10. E 1/2 S 6.



E 1/2 of 98 ac of
Sec 10. T 8, R 6.
March 10th 1866.
For Wm A Asire.

5. 8. 9. December 30th 1828, Surveyed Section 9. T 8, R 5. in the following manner and for the following persons.

W. Oak 12 S 21 E 29.
do 12 N 8 W 4.
W. Oak 12 N 68 W 19.
do B 12 S 36 W 18.



No 254
W. Oak 20 N 38 E 42.
do 12 N 6 W 39.

Sand Stone
& limestone
Hickory 18 S 78 W 48.
do 12 N 16 E 34.

E. Stone Corner
Lime Stone.
W. Oak 14 N 75 E 15
do 18 S 50 W 12
20 acres N 77, E 1/2 of 36 ac. Surveyed for
David Lantz March 31st 1849. by W 164 S 1 W.
Limestone planted at 3 corners, S 89 E 7 N 89 W.
Sand Stone at 1 corner.