


5.9.3.³/₄

February 14th 1832. Surveyed the following 49 acres. Being the west part of lot 3. T9. R5. 3rd gr. for Wm Porter & Andrew Wertz.

Chambers
Daniel Spieder
Joseph Hing


A. W. Oak 12 S36W 4
Maple 12 N63E 17
B. Chestnut 18 S22W 13
" W Oak 12 N77E 9



C W Oak 15 N42E 22
" Hickory 12 S83W 14
D W Oak 20 North 3
" Maple 25 East 20

5.9.8.³/₄

June 9th 1829. Surveyed lot No 8 in the following manner, and for the following persons, Lot No 8. T9. R5. Sec 3. which was sold at Auditors sale on the 11th day of Dec. 1826 to Wm Porter.




A	W. Oak	18	N2E	43
"	Hickory	13	N72W	50
B	W. Oak	15	N29E	46
"	Ironwood	8	S22W	12
C	Ironwood	6	N89W	40
"	Maple	7	S4E	41
D	-	-	-	-

5.9.7.³/₄

March 27th 1848.
S89°E. Surveyed

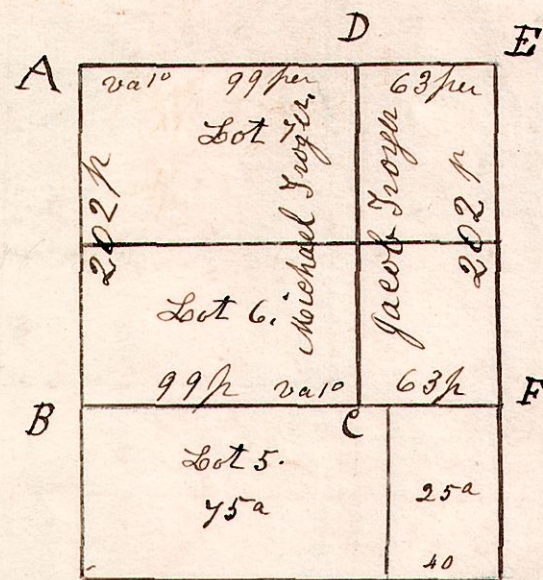
Daniel Moast Surveyor



March 27th 1848.
Comrs.
Jacob Moast
Solomon Heim
Elias Hochstetler.

5.9.6³/₄

June 9th 1829. Surveyed lots 6 & 7. 3rd gr T9. R5. in the following manner.



A	W Oak	36	N10W	25
"	do	22	South	41
B	Chestnut	20	N61E	21
"	B. Oak	14	N42W	17
C	B. Oak	12	N43E	27
"	Chestnut	30	S6E	23
D	Gum	12	N29E	26
"	W Oak	16	N89E	46
E	W. Oak	18	N2E	43
"	Hickory	13	N72W	50
F	-	-	-	-