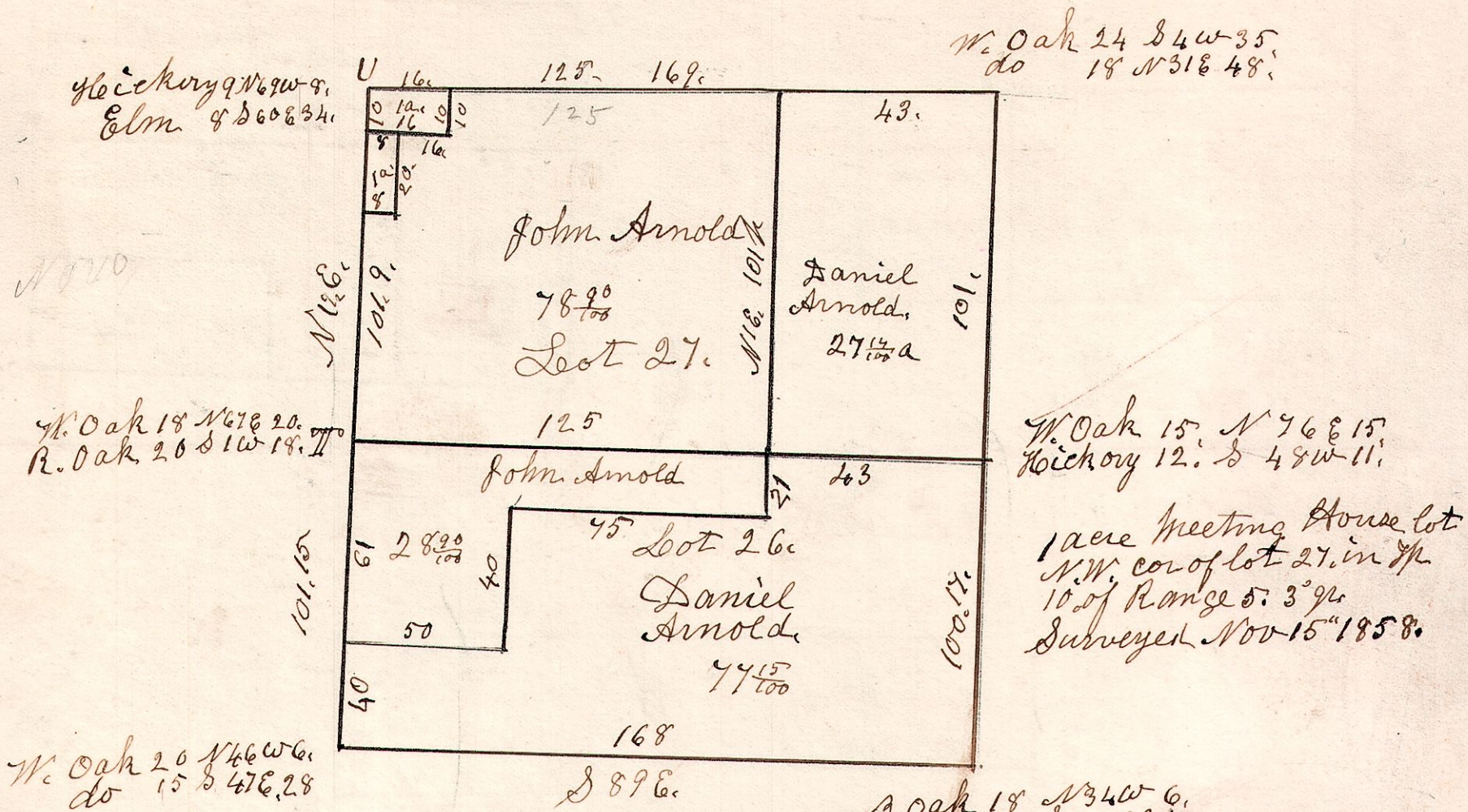


Surveyed lots no 26 & 27 Tp 10. R 5. 3rd q^r
 5. 10. 26 & 27. 3rd q^r. November 20th 1854.



W. Oak 24 S 4 W 35
 do 18 N 31 E 48

W. Oak 18 N 67 E 20.
 R. Oak 20 S 1 W 18.7

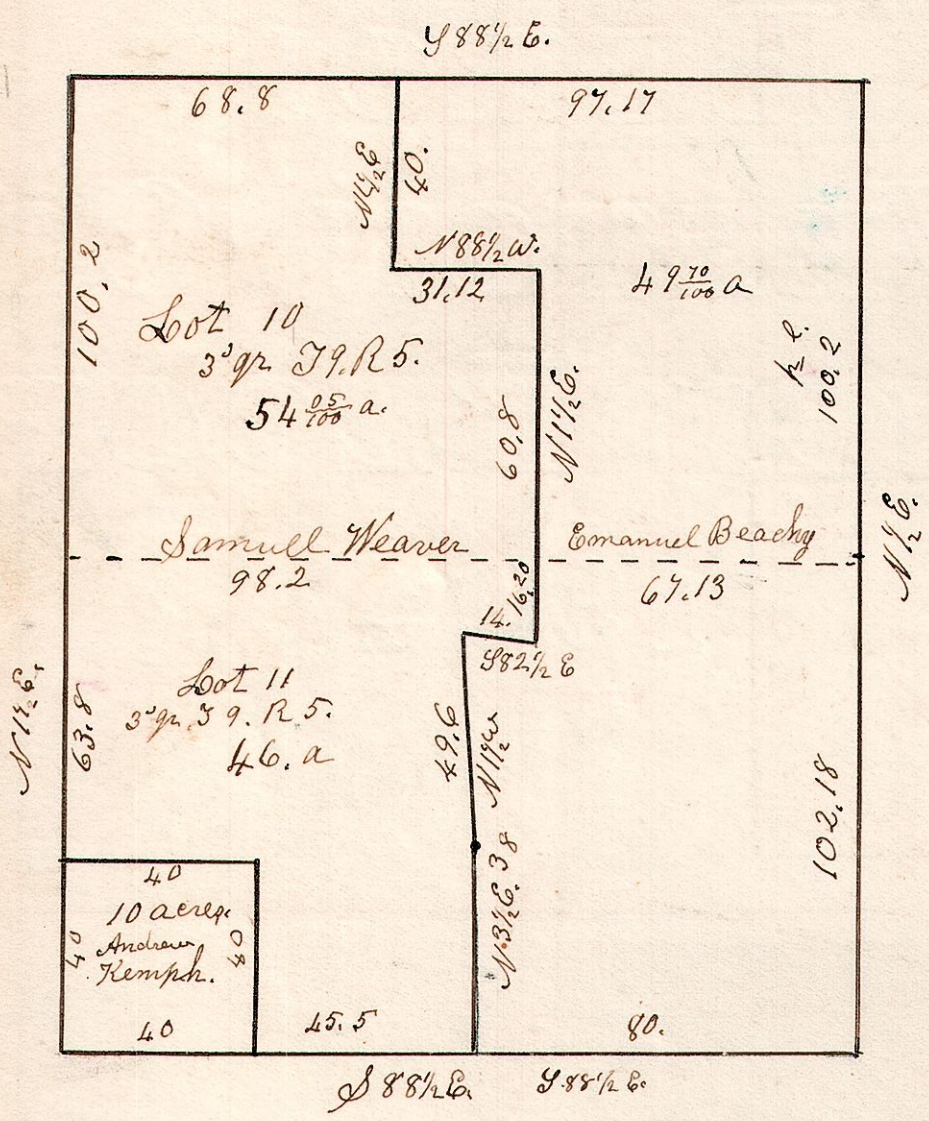
W. Oak 15 N 76 E 15
 Hickory 12 S 4 W 11

1 acre Meeting House lot
 N.W. cor of lot 27 in Tp
 10 of Range 5. 3rd q^r
 Surveyed Nov 15th 1858.

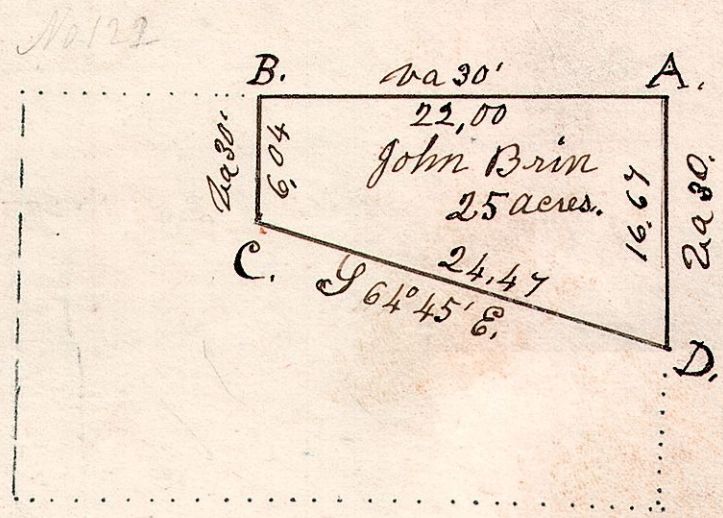
W. Oak 20 N 66 W 6.
 do 15 S 47 E 28

B. Oak 18 N 34 W 6.
 W. Oak 12 S 82 E 34

5. 9. 11. 3rd q^r



5. 9. 38. 3rd q^r. Feb 17th 1831.
 Surveyed the NE part of lot 38.
 in the 3rd q^r. of the 19th Township
 and 5th Range.



A	Hickory	8	North	8
B	Post			
C	Post			
D	Post			

Deed to be written from
 Charles Hobnore & Damask
 his wife to John Brin
 for the within 25 acres of
 land, Sum of \$50.00,
 all of Holmes County.

April 16th 1868.