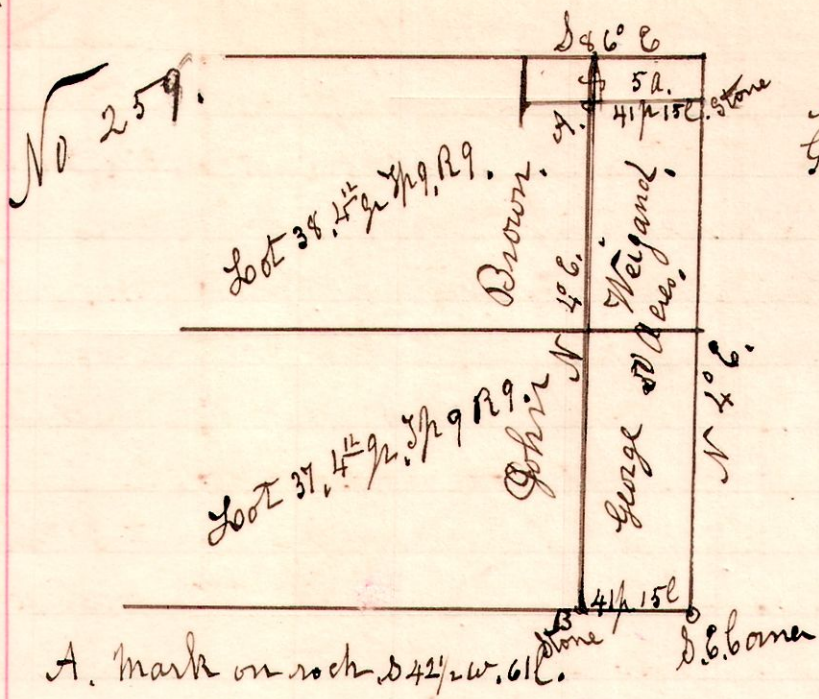


R 3 S 2 Lot
9 9 4" 37.
38.



A survey made for John Brown and George Weigand to locate the line A.B.

Chamcarers. Geo W Perdue,
John Dagon.

Flagmen. George Weigand
Josiah Brown.

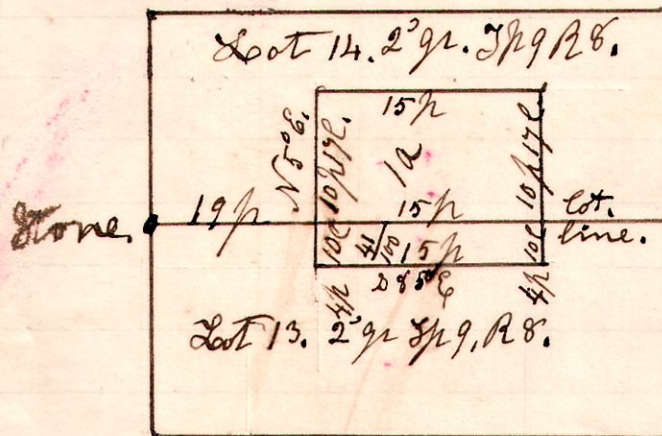
Aceman. John Brown.

March 24th 1899.

H. H. Robinson
Dept Co Surveyor.

No 260.

8 9 2' 13/14



A survey made for John McMillan, O.C. Harris and the School Board of Monroe Jr.


March 23rd 1899.

H. H. Robinson
Dept Co Surveyor.

261

9 8 6 DE: D.G.

A Chestnut 15. S 83° E. 7 banks



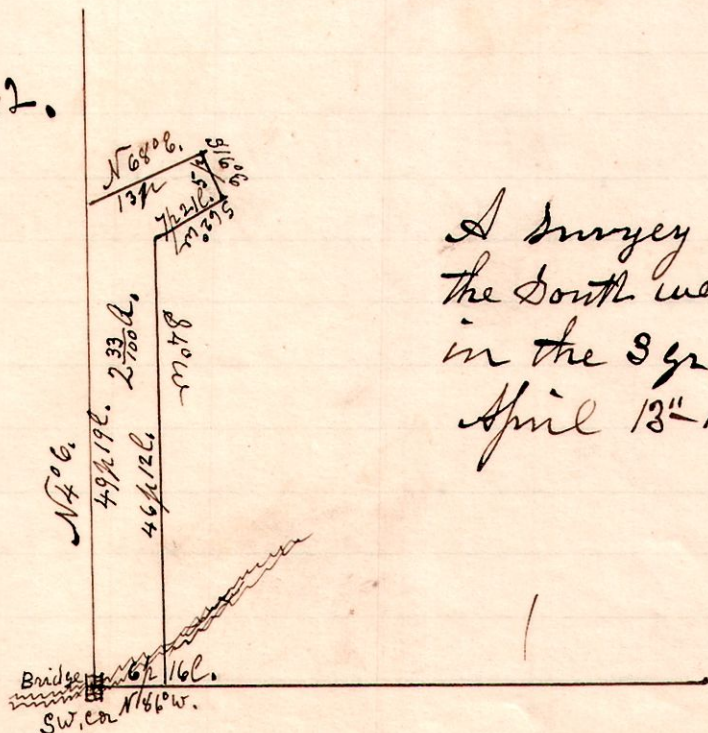
Divided the South East quarter of the South East quarter of Sec 6 in Township 8. Range 9. April 7th 1899.

Chamcarers.
Parm. Crum.
French Fry.

H. H. Robinson
Dept Co Surveyor.

No 262.

5 10 3 3/4 4



A survey made for John Gaberg, being the South West part of Military lot No 4. in the 3rd of Township 10. of Range 5. April 13th 1899.

H. H. Robinson
Dept Co Surveyor.