R Tp Sec Qr Pt
12 14 7 SE W pt

No. 104.

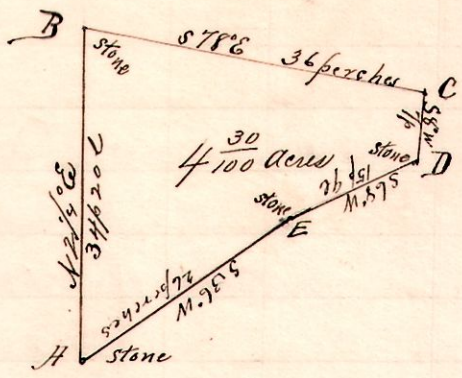

Notes.

"H," stone at the southwest corner of tract, S2¼°W 90p 20l from a stone at the NW cor southeast quarter of section 7, Tp. 14, R. 12

"B," a stone on West line of said Quarter Sec. N2¼°E 34p 20l from A.

"C," a post S78°E 36p " B

"D," a stone in the public road S8°W 7p from C.

"E," " " " " " S68°W 15p 9l " D

and S36°W 26p to H.

Surveyed for Abraham and Joseph Yoder, and others, Nov. 12, 1894.

Frank H. Genet,
County Surveyor.

R Tp Sec Qr Pt
12 14 7 SW E pt

No. 105.



Notes

"H," stone on East line SW¼ Sec 7 Tp 14 R 12 S2¼°W 90p 20l from a stone at the northeast corner.

"D," a post on said line N2¼°E 26 perches from A

"C," a post S83°W 11p from D.

"B," a post S2¼°W 21p 9l " C and S78°E 12p from A.

Surveyed for Abraham L. Yoder, Joseph Yoder, et al, Nov. 13, 1894.

Frank H. Genet,
Co Surveyor.

{9 9 16 SW W line
10 9 20 SE E "}

No. 106.

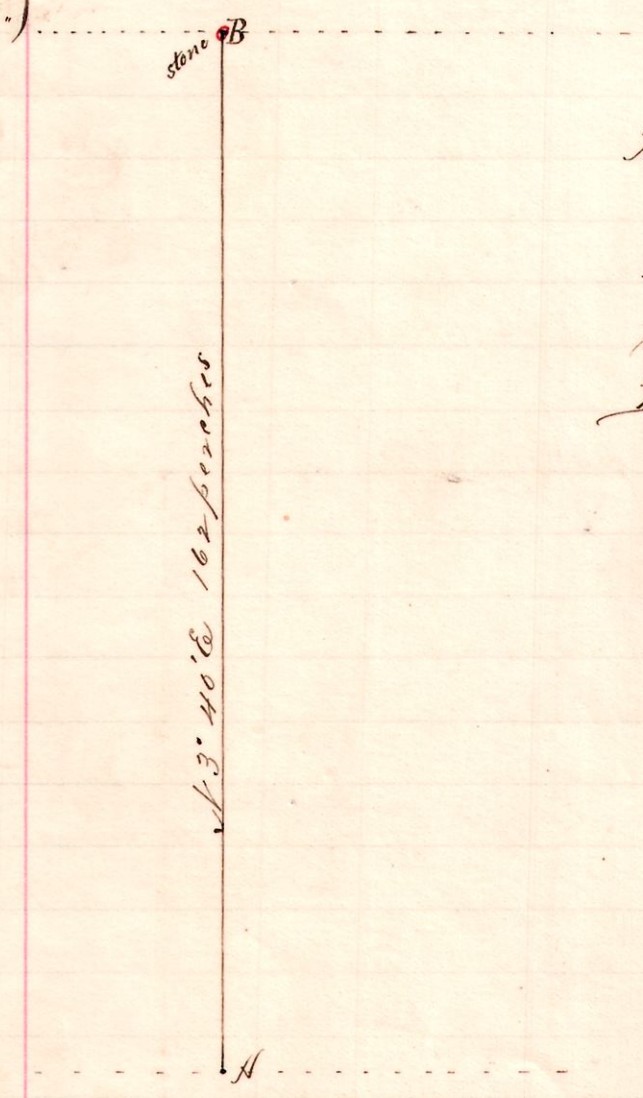

Notes.

"A, the southwest corner of the southwest quarter of section 16 Tp 9, R. 9, (Knox Tp Holmes County) and the southeast corner of the southeast Quarter of Section 20 Tp 9 R 10 (Jefferson Tp. Knox County).

"B," a stone located in a former survey made Feb. 14, 1891, and described in Vol. 3, Page 276. said stone being N3° 40' E 162 perches from A, and being the northwest corner said southwest Quarter Sec. 16, Tp. 9, R. 9.

Chainmen
Harry Snyder
John Steiner
Others Present and Assisting
Jacob Bell
Philip Koehler
John Steing

Surveyed for Christian Koehler, Knox and Holmes Co, Line.
Nov. 13, 1894.

Frank H. Genet,
County Surveyor.