


ACRES	QTR.	LOT	SEC.	TWP.	RNG.	PLAT 12-125									
						DEED		REFERENCE		DATE					
20.483 29.915				7	8	7	Killbuck Twp.								
E 1/4 NW 1/4		W 1/2 NE		OUTSALE		Lowe, Donald L.		K-24 NE	GRANTEE	08-00824.000	VOL.	PG.	VOL.	PG.	DATE
							Lowe, E. Lucille				241	757	170	522	12-29 1988
							Hall, Alva L. & Weaver, Nancy				257	921	170 241	506 757	11-20- 1992
9.432						Hall, Alva L. & David L.				258	242	14	110		12-17- 1992
							Weaver, Nancy				258	252	257	921	12-17- 1992
							Shepler, Jeffrey S. & Lisa A.				273	837	257 258	921 252	6-5- 1996
							Shepler, Jeffrey S. & Lisa A.				216	3049	Surv	deed	3-4- 2010
							Shepler, Lisa A.				229	3080	216	3049	11-17- 2011
							Shepler, Lisa A. trustee				229	3084	216 220	3049 3080	11-17- 2011
							SEE NEXT CARD								

ACRES	QTR	LOT	SEC	TWP	RANGE	GRANTOR OR OUTSALE	GRANTEE	DEED		REFERENCE		YEAR
								VOL	PG	VOL	PG	
								Killbuck Twp.				
57.678 -113.0			7	8	7	ne & nw	E. Lucille Lowe, Donald L. &	470	506	170	502	6-18- 1969
							E. Lucille Lowe, Donald L. &	470	510	170	502	6-18- 1969
							E. Lucille Lowe, Donald L. &	470	513	170	502	6-18- 1969
							E. Lucille Lowe, Donald L. &	470	516	170	502	6-18- 1969
							E. Lucille Lowe, Donald L. &	470	519	170	502	6-18- 1969
							E. Lucille Lowe, Donald L. &	470	522	170	502	6-18- 1969
1.09		Out Sale				Weaver, Nancy C. & David Lewis & Donald Allen		189	477	6	48	12-20- 1974
2.29		Out Sale				Hall, Alva Lewis & Oneda E WEaver, Gary E & Nancy C & Hall, Alva L. & Oneda		189	479	6	48	12-20- 1974
11.527		Out Sale						223	153	10	237	3-26- 1984
6.716		VOID: CORRECTED ON 241 Out Sale				617 Patricia A. Bruce, Robert D. & Pat		Surv deed 236	634	10	327	9-30- 1987
11.244		Out Sale				Patricia Bruce, Robert &		240	391	13	23	9-16- 1988
16.532		Out Sale				Patricia A. Bruce, Robert D. &		Surv deed 241	280	13	33	11-17- 1988
5.843		Out Sale				Patricia A. Bruce, Robert D. &		Surv deed 241	280	13	33	11-17- 1988



ACRES	QTR	LOT	SEC	TWP	RANGE	GRANTOR OR OUTSALE	GRANTEE	DEED		REFERENCE		
								VOL	PG	VOL	PG	YEAR
								113.0 418.0			7	8
5.0		Out Sale				& Delaware Railroad Co. The Cleveland, Mt. Vernon		34	98			1-16- 1871
							chain not complete					
							Walter Ling, Arleigh & Mary &	109	140			10-9- 1939
							Walter Ling, Arleigh & Mary &	109	163	quit claim		10-25- 1939
							Ling, Mary etal see back	125	507	109	140	7-14- 1951
							Ling, Walter	125	511	125	507	7-14- 1951
							Ling, Walter	125	513	125	507	7-14- 1951
							Ling, Walter	125	514	125	507	7-14- 1951
							Ling, Walter	126	451	125	507	11-10- 1951
							-see back Ling, Clarence J. etal	170	502	109	140	6-18- 1969
							cont. on front card					


125-507 etal: (fr. Arleigh)


Mary Ling 1/3 of 1/4 int.
Carl W. Ling 2/9 of 1/4 int. each
Hazel M. Inks
Carol Ann Ling

170-502 etal: (fr. Walter)


Clarence J. Ling 1/3 int.
Hazel (Mrs. Howard) Inks 1/9 int.
Mrs. Carol Vesely 1/9 int.
William A. Ling 1/18 int.
Patricia (Mrs. Harold) Camp 1/18 int.
Rena (Mrs. Corliss) Croskey 1/9 int.
Audrey (Mrs. Harold) Widener 1/9 int.
Clyde Ling 1/9 int.

ACRES	QTR	LOT	SEC	TWP	RANGE	GRANTOR OR OUTSALE	GRANTEE	DEED		REFERENCE		YEAR	
								VOL	PG	VOL	PG		
79.0 80.0			7	8	7	nw	Ling, Alexander & Charles	455	514			4-3-1850	
							Ling, Josiah	15	539	15	514	4-22-1850	
							Ling, Josiah	18	80	15	514	9-20-1852	
Did not run complete chain. Somewhere													
between Josiah Ling & William Ling, a													
1.0 ac parcel was sold out of the nw													
corner this tract, now owned by Rancel													
Jones 147-423													
Comb. for split to railroad													





ACRES	QTR	LOT	SEC	TWP	RANGE	GRANTOR OR OUTSALE	GRANTEE	DEED		REFERENCE			
								VOL	PG	VOL	PG	YEAR	
19.016 40.0			7	8	7	ne	E. Lucille Lowe, Donald L. &	170	506	170	502	1969	6-18-
							E. Lucille Lowe, Donald L. &	170	510	170	502	1969	6-18-
							E. Lucille Lowe, Donald L. &	170	513	170	502	1969	6-18-
							E. Lucille Lowe, Donald L. &	170	516	170	502	1969	6-18-
							E. Lucille Lowe, Donald L. &	170	519	170	502	1969	6-18-
							E. Lucille Lowe, Donald L. &	170	522	170	502	1969	6-18-
.786						VOID: CORRECTED ON 241-617 Patricia Bruce, Robert D. &		Surv deed 236 634		10	827	1987	9-30
20.145						Out Sale Patricia Bruce, Robert &		240	391	13	23	1988	9-16
.872						Out Sale Patricia A. Bruce, Robert D. &		Surv deed 241 617		12	18	1988	12-20
1.967						Out Sale Shepler, Lisa A.		241	751	13	44	1988	12-29
bal. res.							VOID: COMB. & RES.						



ACRES	QTR	LOT	SEC	TWP	RANGE	GRANTOR OR OUTSALE	Killbuck Twp.	GRANTEE	DEED		REFERENCE		
									VOL	PG	VOL	PG	YEAR
40.0			7	8	7	ne	Ling, Josiah	49	428				2-14-1854
							<i>chain not complete</i>						
							& Walter Ling, Arleigh & Mary &	109	140				10-9-1939
							& Walter Ling, Arleigh & Mary &	109	163	quit claim			10-25-1939
							Ling, Mary etal see back	125	507	109	140		7-14-1951
							Ling, Walter	125	511	125	507		7-14-1951
							Ling, Walter	125	513	109	140		7-14-1951
							Ling, Walter	125	514	125	507		7-14-1951
							Ling, Walter	126	151	125	507		11-10-1951
							see back Ling, Clarence etal	170	502	109	140		6-18-1969
							<i>cont. on front card</i>						

125-507 etal: (fr. Arleigh)

Mary Ling 1/3 int.

Carl W. Ling 2/9 int. each

Hazel M. Inks

Carol Ann Ling

170-502 etal: (fr. Walter)

Clarence J. Ling 1/3 int.

Hazel (Mrs. Howard) Inks 1/9 int.

Mrs. Carol Vesely 1/9 int.

William A. Ling 1/18 int.

Patricia (Mrs. Harold) Camp 1/18 int.

Rema (Mrs. Corliss) Croskey 1/9 int.

Audrey (Mrs. Harold) Widener 1/9 int.

Clyde Ling 1/9 int.